

STATE OF KANSAS
STATE CORPORATION COMMISSION

Give All Information Completely
Make Required Affidavit
Mail or Deliver Report to:
Conservation Division
State Corporation Commission
800 Bittling Building
Wichita, Kansas

WELL PLUGGING RECORD
OR
FORMATION PLUGGING RECORD

Strike out upper line
when reporting plug-
ging off formations.

NORTH

	10		

Locate well correctly on above
Section Plat

Reno County, Sec. 10 Twp. 24S Rge. (E) 4 (W)

Location as "NE $\frac{1}{4}$ NW $\frac{1}{4}$ SW $\frac{1}{4}$ " or footage from lines C NW NW

Lease Owner Shell Oil Company, Inc.

Lease Name E. Mardis Well No. 2

Office Address Box 110, McPherson, Kansas

Character of Well (completed as Oil, Gas or Dry Hole) Oil Well

Date well completed 8-22 1936

Application for plugging filed 4-28 1943

Application for plugging approved 4-29 1943

Plugging commenced 5-14 1943

Plugging completed 5-24 1943

Reason for abandonment of well or producing formation Depleted

If a producing well is abandoned, date of last production 11-9 1942

Was permission obtained from the Conservation Division or its agents before plugging was commenced? Yes

Name of Conservation Agent who supervised plugging of this well Ruel Durkee

Producing formation Miss chat Depth to top 3278' Bottom 3391' Total Depth of Well 3391 Feet

Show depth and thickness of all water, oil and gas formations.


OIL, GAS OR WATER RECORDS

CASING RECORD

Formation	Content	From	To	Size	Put In	Pulled Out
Miss chat	263 bbls. oil in 24 hrs., int.	3278'	3396'	13" 7"	326' 3360'	None 2481'

Describe in detail the manner in which the well was plugged, indicating where the mud fluid was placed and the methods or methods used in introducing it into the hole. If cement or other plugs were used, state the character of same and depth placed, from feet to feet for each plug set.

3396' to 3360' PB with mud
 3360' to 3330' Set wood plug & dumped 5 sacks cement
 3330' to 225' PB with mud
 225' to 125' Dumped 20 sacks cement
 125' to 15' PB with mud
 15' to 0' Capped with 8 sacks cement.



(If additional description is necessary, use BACK of this sheet)

Correspondence regarding this well should be addressed to W. H. Reardon, Sup't., Shell Oil Co., Inc.
Address Box 110, McPherson, Kansas

STATE OF Kansas, COUNTY OF Reno, ss.

W. H. Reardon (employee of owner) or (owner or operator) of the above-described well,

being first duly sworn on oath, says: That I have knowledge of the facts, statements, and matters herein contained and the log of the above-described well as filed and that the same are true and correct. So help me God.


(Signature)

Box 110, McPherson, Kansas

6-8-48

SUBSCRIBED AND SWORN to before me this 27 day of May

My commission expires 12/28/46




**MATERIAL REPORT
AND
PLUGGING RECORD**

Mail To: STATE CORPORATION COMMISSION
Conservation Division
800 Bitting Building
Wichita, Kansas

NOTICE: All questions on this form must be answered.

Company Operating: SHELL OIL COMPANY, INC.
Office Address: Box 110, McPherson, Kansas



Locate well correctly.

County Reno Sec. 10 Twp. 24S Rge. 4W
Farm Name E. Mardis Well No. 2 Field Burton Pool
Well Location C NW NW
Name of Producing Sand Mississippian chat Total Depth 3396'
Commenced Plugging 5-14-43 Finished 5-24-43
DAILY AVERAGE PRODUCTION:
Initial Production: Oil 263 Bbls. Gas Approx. 5,800 MCF Water 615 Bbls.
Production when Plugged: Oil 1 1/8 Bbls. Gas 100 MCF Water 142 Bbls.
Estimated Total Remaining Reserves Attributable to Well at Time Abandoned None

**INFORMATION ON MATERIALS RECLAIMED FROM WELL
CASING, TUBING AND ROD DATA**

Description	Size	Recovered		Junk		Reusable		Disposition Made Or To Be Made Of Usable Material
		Ft.	Tons	Ft.	Tons	Ft.	Tons	
Casing	7"	2481	30			2481	30	978' Centralia Store Stock Balance to McPherson Stock
Tubing	2 1/2"	3380	11			3380	11	Warehouse Stock
Rods	7/8"	3350	4			3350	4	Warehouse Stock

SURFACE EQUIPMENT

Quantity	Description	*Condition	Est. Tons	Disposition Made Or To Be Made Of Reclaimed Material
1	Gas Engine	Usable	2	Warehouse Stock
1	Rig Front	Usable	5	Warehouse Stock
1	Derrick	Usable	12	Brown #1-W, SWDW, Greenwich Pool, Sedgwick County, Kansas
560'	4" Line Pipe	Usable	3	Warehouse Stock & Junk
	Misc. Material	Usable	9	Warehouse Stock & Junk


* Usable, Usable with minor repairs, or junk.

Date: 5-27-43

Signed: [Signature]

Form—FP-1

PLUGGING (See note on reverse side)
FILE REC. 10-24R-4W
BOOK PAGE 72 CINE-11



It is very important that all questions on this form be answered, as this Department has been asked by the Petroleum Administration for War to supply data on well abandonments undertaken during the war.

This information is very essential in aiding the war effort; therefore, this Department is requiring this report to be mailed within 5 days after the abandonment of your well.

19-6756

PATTERSON DISTRICT
 RENO COUNTY, KANSAS
 ELEV: 1470'

CASING RECORD

13" Cem @ 326' with 300 sax
 7" Cem @ 3360' with 500 sax

SHELL OIL COMPANY, INC.
 E. MARDIS #2
 C NW NW SEC. 10-24S-4W
 620' NL: 620' WL

METHOD: ROTARY TOOLS
 COMMENCED: 7-20-36
 COMPLETED: 8-22-36
 PRODUCTION: 263 bbls. oil
 per day

0 85 Surface soil
 275 Sand & lime
 604 Sand
 800 Shale & lime
 867 Lime
 998 Shale & lime
 1061 Lime
 1655 Shale & lime
 1690 Lime
 1744 Shale & lime
 1790 Lime
 2022 Shale & lime
 2140 Lime
 2237 Lime & shale
 2470 Lime
 2510 Lime & shale
 2537 Lime
 2545 Shale
 2587 Lime
 2640 Lime & shale
 2678 Lime
 2716 Lime & shale
 2885 Lime
 2893 Sandy lime
 2960 Lime
 2968 Shale
 2996 Lime
 3007 Shale
 3119 Lime
 3130 Shale & lime
 3174 Lime
 3278 Shale
 3360 Chat
 3377 Chat & lime
 3381 Chat
 3386 Chat & lime

TD 3391 Chat

