

STATE OF KANSAS
STATE CORPORATION COMMISSION


WELL PLUGGING RECORD

OR

FORMATION PLUGGING RECORD

Strike out upper line when reporting plugging of formations.

Give All Information Completely
Make Required Affidavit
Mail or Deliver Report to:
Conservation Division
State Corporation Commission
800 Bitting Building
Wichita, Kansas



Reno County, Sec. 10 Twp. 24 Rge. 4 (W)

Location as "NE 1/4 NW 1/4 SW 1/4" or footage from lines 660 North 660 west SW 1/4

Lease Owner Phillips Petroleum Company

Lease Name C. L. McElwain Well No. 1

Office Address Bartlesville Oklahoma.

Character of Well (Completed as Oil, Gas or Dry Hole) Oil

Date, well completed March 9, 1936

Application for plugging filed August 24, 1938

Application for plugging approved August 25, 1938

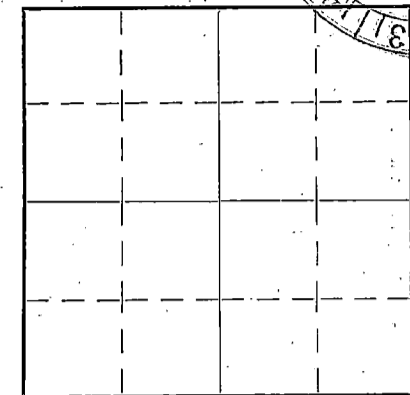
Plugging Commenced September 17, 1938

Plugging Completed September 22, 1938

Reason for abandonment of well or producing formation Exhausted

If a producing well is abandoned, date of last production 193

Was permission obtained from the Conservation Division or its agents before plugging was commenced? Yes



Locate well correctly on above Section Plat

Name of Conservation Agent who supervised plugging of this well Guy Weirshing

Producing formation Chat Depth to top 3319 Bottom Total Depth of Well 3351 Feet

Show depth and thickness of all water, oil and gas formations.


OIL, GAS OR WATER RECORDS

CASING RECORD

Formation	Content	From	To	Size	Put In	Pulled Out
Chat	Oil & water	3319	3351	15 1/2	341	None
				7	3325	2715

Describe in detail the manner in which the well was plugged, indicating where the mud fluid was placed and the method or methods used in introducing it into the hole. If cement or other plugs were used, state the character of same and depth placed, from feet to feet for each plug set.

Mudded from 3351 to 3325. Cemented 3325 to 3310 with 8 sacks of cement. Mudded to 1800. Set wood plug at 350 and cemented with 15 sacks of cement. Mudded to 10' from top and capped with 10 sacks of cement.



(If additional description is necessary use BACK of this sheet)

Correspondence regarding this well should be addressed to Phillips Petroleum Company
Address Bartlesville Oklahoma.

STATE OF Kansas, COUNTY OF Sedgwick, ss.

C. E. Klein (employee of owner) or (owner or operator) of the above-described well, being first duly sworn on oath, says: That I have knowledge of the facts, statements, and matters herein contained and the log of the above-described well as filed and that the same are true and correct. So help me God.

(Signature) C. E. Klein

610 Ellis Singleton Bldg. Wichita Kansas.

(Address)

SUBSCRIBED AND SWORN to before me this 23 day of September, 1938

My commission expires April, 24, 1940.

M.A. Miles

Notary Public.

WELL LOG BUREAU - KANSAS GEOLOGICAL SOCIETY.
 Union National Bk Bldg, Wichita, Kansas.

PHILLIPS PET. CO. & VICKERS PET CO. SEC 10 T. 24 R. 4W
 C. L. McElwain No. 1 c NW SE

CORRECTED LOG

Total Depth. 3398' County. Reno
 Comm. 1-30-36 Comp. 2-23-36
 Shot or Treated. 500 Gals. Acid
 Contractor. Manning Martin
 Issued. 5-16-36

CASING. Rotary 3329
 15 1/2" Cable 3398
 7" 341'
 3325'



Elevation.

Production. Pot. 158 Bbls
 Figures Indicate Bottom of Formations. oil, 175 wtr.

sand	195
shale	210
shale & lime	590
shale & salt	680
shale & shells	860
shale & lime	1245
shale	1360
shale & shells	1590
shells	1650
shale	1730
shale & lime	1830
shale	2000
lime	2060
shale	2095
shale & lime	2205
shale	2310
lime & shale	2390
shale	2560
lime	2630
broken lime	2660
lime	2715
broken lime	2750
lime	2930
shale	3005
lime	3080
shale & broken lime	3125
shale	3130
shale & lime	3195
shale	3319
lime	3345
water oil gas	3345
sdv lime	3363
lime	3390
sdv lime	3398
Total Depth	

Plugged back with rock to 3355
 Plugged back with Oakum to 3350
 Drove Oakum to 3354
 P.B. with cement 3352

Top Ft. Riley 810
 Top Lansing 2620
 Top Miss. lime 3319

PLUGGING
 FILE SEC 10 T 24 R 4W
 BOOK PAGE 31 LINE 20