

TYPE OR PRINT

Correction of Location
NOTICE OF INTENTION TO DRILL

C-1

TO BE FILED WITH THE STATE CORPORATION COMMISSION PRIOR TO COMMENCEMENT OF WELL


1. Operator Hinks Petroleum Co., Inc. Address 724 S. Broadway, Wichita, KS.
2. Lease name Johnson Well No. 1 County Kingman
3. Well Location SW SW SW Sec. 17 Township 30S Range 7W
4. Well to be drilled 330 ft. from nearest lease line.
5. Drilling Contractor Leben Drilling, Inc. Address Box 486, Great Bend, Kansas
6. Type of equipment: Rotary Cable Tool Approx. date operation to begin 9-29- 1965.
7. Well to be drilled for Oil Gas Disposal Input Estimated Total Depth of Well 4200 ft.
8. Depth of deepest fresh water well within one mile of location ----- ft. If none exists, write NONE none.
9. Ground elevation at location is approx. ----- ft. higher or ----- ft. lower than ground elevation at water well.
10. Depth of the deepest municipal water well within three miles of location 100 ft. If none exists, write NONE
11. Operator states that he will set surface pipe at least 25 ft. below all Tertiary or unconsolidated deposits and, taking into consideration differences in ground elevations, that the minimum depth necessary, to the best of his knowledge and belief, to protect all fresh water zones is 125 ft. and operator agrees to set surface pipe at this location to a depth of not less than 200 ft. Alternate 1 Alternate 2 **LEBEN DRILLING, INC.**

REMARKS:

Signature of Operator *Leslie Kite*



CALL
LEBEN
FIRST



**State Corporation Commission of Kansas
Conservation Division
500 Insurance Building
212 North Market
Wichita, Kansas 67202**

RECEIVED
STATE CORPORATION COMMISSION

OCT 1 1965
10-1-65

CONSERVATION DIVISION
Wichita, Kansas

(IF PREFERRED, MAIL IN ENVELOPE)


NOTICE OF INTENTION TO DRILL

TO BE FILED WITH THE STATE CORPORATION COMMISSION PRIOR TO COMMENCEMENT OF WELL


1. Operator Hinks Petroleum Co., Inc. Address 724 So. Broadway, Wichita, Ks.
2. Lease name Johnson Well No. 1 County Kingman
3. Well Location SW SW NW Sec. 17 Township 30S Range 7W
4. Well to be drilled 330 ft. from nearest lease line.
5. Drilling Contractor Leben Drilling, Inc. Address Box 486, Great Bend, Kansas
6. Type of equipment: Rotary Cable Tool Approx. date operation to begin 9-29- 1965.
7. Well to be drilled for Oil Gas Disposal Input Estimated Total Depth of Well 4200 ft.
8. Depth of deepest fresh water well within one mile of location ---- ft. If none exists, write NONE none.
9. Ground elevation at location is approx. ----- ft. higher or ----- ft. lower than ground elevation at water well.
10. Depth of the deepest municipal water well within three miles of location 100 ft. If none exists, write NONE -----.
11. Operator states that he will set surface pipe at least 25 ft. below all Tertiary or unconsolidated deposits and, taking into consideration differences in ground elevations, that the minimum depth necessary, to the best of his knowledge and belief, to protect all fresh water zones is 125 ft. and operator agrees to set surface pipe at this location to a depth of not less than 200 ft. Alternate 1 Alternate 2 LEBEN DRILLING, INC.

REMARKS:

Signature of Operator




CALL
LEBEN
FIRST



State Corporation Commission of Kansas
Conservation Division
500 Insurance Building
212 North Market
Wichita, Kansas 67202

RECEIVED
STATE CORPORATION COMMISSION

SEP 29 1965
9-29-65
CONSERVATION DIVISION
Wichita, Kansas

(IF PREFERRED, MAIL IN ENVELOPE)