

TYPE OR PRINT

NOTICE OF INTENTION TO DRILL

C-1

15-095-20,059

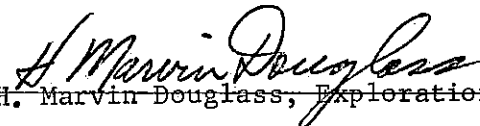
TO BE FILED WITH THE STATE CORPORATION COMMISSION PRIOR TO COMMENCEMENT OF WELL



1. Operator Clinton Oil Company Address 6810 W. Highway 54, Wichita, Kansas
2. Lease name Legg Well No. 1-V County Kingman
3. Well Location C SE SW Sec. 9 Township 30S Range 7W
4. Well to be drilled 660 ft. from nearest lease line.
5. Drilling Contractor Garvey Drilling Co Address Rt. #2 - Great Bend, Kansas
6. Type of equipment: Rotary Cable Tool Approx. date operation to begin Dec. 15 196 7.
7. Well to be drilled for Oil Gas Disposal Input Estimated Total Depth of Well 4250 ft.
8. Depth of deepest fresh water well within one mile of location 80 ft. If none exists, write NONE
9. Ground elevation at location is approx. FLAT ft. higher or _____ ft. lower than ground elevation at water well.
10. Depth of the deepest municipal water well within three miles of location _____ ft. If none exists, write NONE
NONE
11. Operator states that he will set surface pipe at least 25 ft. below all Tertiary or unconsolidated deposits and, taking into consideration differences in ground elevations, that the minimum depth necessary, to the best of his knowledge and belief, to protect all fresh water zones is 200 ft. and operator agrees to set surface pipe at this location to a depth of not less than 250 ft. Alternate 1 Alternate 2 .

REMARKS:

CLINTON OIL COMPANY

Signature of Operator


 H. Marvin Douglass, Exploration Manager

State Corporation Commission of Kansas
Conservation Division
500 Insurance Building
212 North Market
Wichita, Kansas 67202

RECEIVED
STATE CORPORATION COMMISSION

DEC 14 1967

12-14-67
CONSERVATION DIVISION
Wichita, Kansas

(IF PREFERRED, MAIL IN ENVELOPE)