

TYPE OR PRINT

NOTICE OF INTENTION TO DRILL


C-1

15-095-20,185-0000

TO BE FILED WITH THE STATE CORPORATION COMMISSION PRIOR TO COMMENCEMENT OF WELL

1. Operator Petroleum, Inc. Address 300 W. Douglas
2. Lease name Sprague 'B' Well No. 1 County Kingman
3. Well Location C NE/4 NW/4 Sec. 13 Township 30S Range 7W
4. Well to be drilled 660 ft. from nearest lease line.
5. Drilling Contractor Garvey Drilling Address Great Bend, Kansas
6. Type of equipment: Rotary Cable Tool Approx. date operation to begin November 3, 1969.
7. Well to be drilled for Oil Gas Disposal Input Estimated Total Depth of Well 4200' ft.
8. Depth of deepest fresh water well within one mile of location 48 ft. If none exists, write NONE _____.
9. Ground elevation at location is approx. Level ft. higher or _____ ft. lower than ground elevation at water well.
10. Depth of the deepest municipal water well within three miles of location 50 ft. If none exists, write NONE _____.
11. Operator states that he will set surface pipe at least 25 ft. below all Tertiary or unconsolidated deposits and, taking into consideration differences in ground elevations, that the minimum depth necessary, to the best of his knowledge and belief, to protect all fresh water zones is 75 ft. and operator agrees to set surface pipe at this location to a depth of not less than 235 ft. Alternate 1 Alternate 2 .

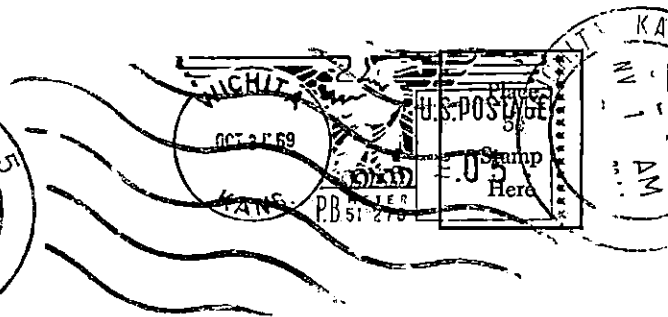
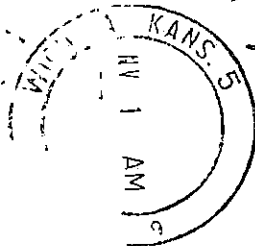
REMARKS:



Signature of Operator _____



PETROLEUM, INC.
The R. H. Garvey Building
300 West Douglas
Wichita, Kansas 67202



State Corporation Commission of Kansas
Conservation Division
500 Insurance Building
212 North Market
Wichita, Kansas 67202

RECEIVED
STATE CORPORATION COMMISSION
NOV 3 1969
CONSERVATION DIVISION
Wichita, Kansas

11-3-69

(IF PREFERRED, MAIL IN ENVELOPE)