

TYPE

NOTICE OF INTENTION TO DRILL

C-1

TO BE FILED WITH THE STATE CORPORATION COMMISSION
PRIOR TO COMMENCEMENT OF WELL

API Number 15-095-20,535
(For office use only) -000


1. Operator McCOY PETROLEUM COMPANY

Starting Date October 18, 1976

Address 816 Vickers-KSB&T Bldg., Wichita, Kansas

County Kingman

2. Contractor Sweetman Drilling, Inc.

Sec. 18 Twp. 30 S Rge. 7  W

Address Vickers-KSB&T Bldg., Wichita, Kansas

Spot Location SE SE NW

3. Type of Equipment: Rotary Cable Tool _____

Nearest Lease Line 330 ft.

4. Well to be Drilled for: Oil Gas _____

Lease Name Wells-Towner

Disposal _____ Input _____ Other _____

5. Depth of Deepest Fresh Water within 1 mile 100 ft.

Well No. 1

6. Depth of Municipal Water Well within 3 miles none ft.

7. Depth to Protect all Fresh Water 150 ft.

8. Amount of Surface Casing to be set 200 ft.



Est. Total Depth 4200 ft.

9. Alternate No. 1 No. 2 _____

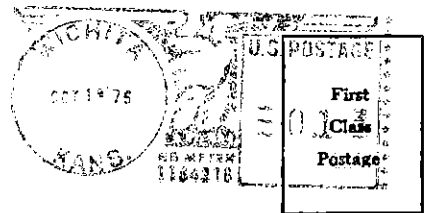
REMARKS:

OPERATOR STATES THAT HE WILL COMPLY WITH K. S. A. 55-128
McCOY PETROLEUM COMPANY

Signature of Operator _____

John Roger McCoy
John Roger McCoy  





**State Corporation Commission of Kansas
Conservation Division**

~~P.O. Box 11021~~

Wichita, Kansas ~~67211~~

New Address RECEIVED
245 North ~~Water~~ CORPORATION COMMISSION
Wichita, Kansas 67202

OCT 15 1976
10-15-76
CONSERVATION DIVISION I
Wichita, Kansas

(IF PREFERRED, MAIL IN ENVELOPE)