




TO BE FILED WITH THE STATE CORPORATION COMMISSION PRIOR TO COMMENCEMENT OF WELL

1. Operator  Amerada Petroleum Corporation Address Box 197, Great Bend, Kansas
2. Lease name Mary Durant Well No. 1 County Kingman
3. Well Location CSE/4-SW/4 Sec. 25 Township 30S Range 7W
4. Well to be drilled 660 ft. from nearest lease line.
5. Drilling Contractor Rains & Williamson Oil Company Address 1425 Wichita Plaza, Wichita, Kansas
6. Type of equipment: Rotary  Cable Tool  Approx. date operation to begin 12-31- 1965
7. Well to be drilled for Oil  Gas  Disposal  Input  Estimated Total Depth of Well 4700 ft.
8. Depth of deepest fresh water well within one mile of location 80' ft. If none exists, write NONE \_\_\_\_\_.
9. Ground elevation at location is approx. Same ft. higher or \_\_\_\_\_ ft. lower than ground elevation at water well.
10. Depth of the deepest municipal water well within three miles of location None ft. If none exists, write NONE \_\_\_\_\_.
11. Operator states that he will set surface pipe at least 25 ft. below all Tertiary or unconsolidated deposits and, taking into consideration differences in ground elevations, that the minimum depth necessary, to the best of his knowledge and belief, to protect all fresh water zones is 200 ft. and operator agrees to set surface pipe at this location to a depth of not less than 200 ft. Alternate 1  Alternate 2 .

REMARKS:

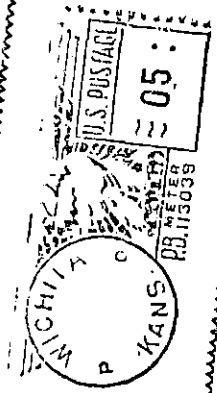
Signature of Operator





Place  
50

**State Corporation Commission of Kansas  
Conservation Division  
500 Insurance Building  
212 North Market  
Wichita, Kansas 67202**



**RECEIVED**  
STATE CORPORATION COMMISSION

POSTAGE  
DUE

JAN 3 1966  
1-3-66

CONSERVATION DIVISION  
Wichita, Kansas

(IF PREFERRED, MAIL IN ENVELOPE)