

TYPE

NOTICE OF INTENTION TO DRILL

15-009-20731-0200
C-1

TO BE FILED WITH THE STATE CORPORATION COMMISSION
PRIOR TO COMMENCEMENT OF WELL

API Number 15-009-20731
(For office use only)

1. Operator Frank Kennec

Starting Date 5-1-73

Address Box 419, Wilson, Kansas

County Barton

2. Contractor Shields Drilling Company, Inc.

Sec 12 Twp 16 S Rge 11 W

Address Shields Building, Russell, Kansas 67665

* Spot Location NW SE NW

3. Type of Equipment: Rotary Cable Tool

Nearest Lease Line 330 ft.

4. Well to be Drilled for: Oil Gas

Lease Name Horejsi Estate

Disposal _____ Input _____ Other _____

5. Depth of Deepest Fresh Water within 1 mile 100 ft.

6. Depth of Municipal Water Well within 3 miles None ft.

7. Depth to Protect all Fresh Water 150 ft.

8. Amount of Surface Casing to be set 300 ft.

Est. Total Depth 3450 ft.

9. Alternate No. 1 _____ No. 2

REMARKS:

OPERATOR STATES THAT HE WILL COMPLY WITH K. S. A. 55-128

CORRECTED CARD


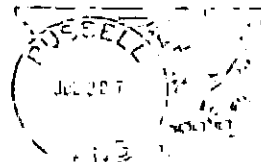
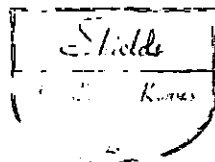
(Location)

Signature of Operator

Frank Kennec
By M. H. Rath
Shields Oil Production

* WAS - SE 31. NE





State Corporation Commission of Kansas
Conservation Division
P. O. Box 17027
Wichita, Kansas 67217

RECEIVED
STATE CORPORATION COMMISSION
AUG 1 1973
CONSERVATION DIVISION
Wichita, Kansas

(IF PREFERRED, MAIL IN ENVELOPE)

TYPE

NOTICE OF INTENTION TO DRILL

C-1

TO BE FILED WITH THE STATE CORPORATION COMMISSION
PRIOR TO COMMENCEMENT OF WELL

API Number 15-009-20,731
(For office use only)

1. Operator Frank Kennec

Starting Date 5-1-73

Address Box 419, Wilson, Kansas 67490

County Barton

2. Contractor Shields Drilling Company, Inc.

Sec 12 Twp 16 S Rge 11 ^NW

Address Shields Building, Russell, Kansas 67665

Spot Location SE SW NE

3. Type of Equipment: Rotary Cable Tool

Nearest Lease Line 330 ft.

4. Well to be Drilled for: Oil Gas

Lease Name Horejsi Estate

Disposal Input Other

5. Depth of Deepest Fresh Water within 1 mile 100 ft.

6. Depth of Municipal Water Well within 3 miles None ft.

Well No. 2

7. Depth to Protect all Fresh Water 150 ft.

8. Amount of Surface Casing to be set 300 ft.

Est. Total Depth 3450 ft.

9. Alternate No. 1 No. 2


REMARKS:

OPERATOR STATES THAT HE WILL COMPLY WITH K. S. A. 55-128

CONFIDENTIAL
8-173

Signature of Operator *Franklin James* *OK*





State Corporation Commission of Kansas
Conservation Division
P. O. Box 17027
Wichita, Kansas 67217

RECEIVED
STATE CORPORATION COMMISSION
APR 11 1973
04-11-73
CONSERVATION DIVISION
Wichita, Kansas

(IF PREFERRED, MAIL IN ENVELOPE)