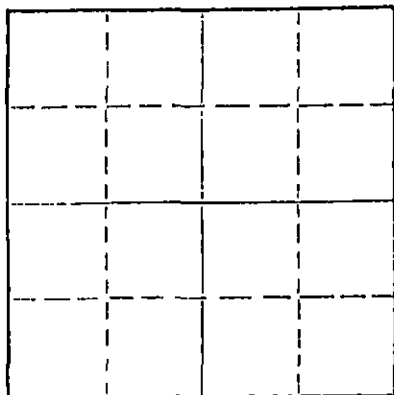


STATE OF KANSAS
STATE CORPORATION COMMISSION

Form CP-4

WELL PLUGGING RECORD

Give All Information Completely
Make Required Affidavit
Mail or Deliver Report to:
Conservation Division
State Corporation Commission
P. O. Box 17027
Wichita, Kansas 67217
NORTH



Locate well correctly on above
Section Plat

Hodgeman County, Sec. 9 Twp. 24S Rge. 24W (E) (W)
Location as "NE/CNW&SW" or footage from lines NE SW NW
Lease Owner Rains & Williamson Oil Co., Inc.
Lease Name Benish Well No. 1
Office Address 435 Page Court, 220 W. Douglas, Wichita, Kansas 67202
Character of Well (completed as Oil, Gas or Dry Hole) Dry Hole
Date well completed 3-26-72 19____
Application for plugging filed 3-25-72 19____
Application for plugging approved 3-25-72 19____
Plugging commenced 3-25-72 19____
Plugging completed 3-26-72 19____
Reason for abandonment of well or producing formation _____
commercial quantities of oil not found
If a producing well is abandoned, date of last production _____ 19____
Was permission obtained from the Conservation Division or its agents before plugging was commenced? yes

Name of Conservation Agent who supervised plugging of this well Edgar J. Eves - Sublette, Kansas
Producing formation _____ Depth to top _____ Bottom _____ Total Depth of Well 4825 Feet
Show depth and thickness of all water, oil and gas formations.

OIL, GAS OR WATER RECORDS

CASING RECORD

FORMATION	CONTENT	FROM	TO	SIZE	PUT IN	PULLED OUT
				8 5/8"	291'	

Describe in detail the manner in which the well was plugged, indicating where the mud fluid was placed and the method or methods used in introducing it into the hole. If cement or other plugs were used, state the character of same and depth placed, from _____ feet to _____ feet for each plug set.


Mudded back to 600' w/ 70 sx. plug
" " to 270' w/ 20 sx. plug
" " to 40' (solid bridge) 10 sx. plug
2 sx. for rathole

RECEIVED
STATE CORPORATION COMMISSION
APR 6 - 1972
CONSERVATION DIVISION
Wichita, Kansas

(If additional description is necessary, use BACK of this sheet)
Name of Plugging Contractor Rains & Williamson Oil Co., Inc.
Address 435 Page Court, 220 West Douglas, Wichita, Kansas 67202

STATE OF KANSAS, COUNTY OF SEDGWICK, ss.
Wilson Rains, President of Rains & Williamson Oil Co., Inc. (owner or operator) of the above-described well, being first duly sworn on oath, says: That I have knowledge of the facts, statements, and matters herein contained and the log of the above-described well as filed and that the same are true and correct. So help me God.

(Signature) Wilson Rains
435 Page Court, 220 W. Douglas, Wichita, Kansas 67202
(Address)

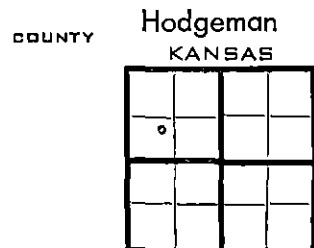


Sworn to before me this 5th day of April, 1972
Juanita M. Green
Notary Public.

WELL LOG

COMPANY Rains & Williamson Oil Co., Inc.
 FARM Benish NO. 1
 RIG. NO. 5
 TOTAL DEPTH 4825
 COMM. 3-16-72 COMP. 3-26-72
 CONTRACTOR Rains & Williamson Oil Co., Inc.

SEC. 9 T. 24S R. 24W
 LOC. NE SW NW



CASINO
 20 10
 15 8 5/8" @ 291' w/ 185 sx., 3% cc, 2% gel.
 12 6
 13 5

ELEVATION 2500 KB
 PRODUCTION

FIGURES INDICATE BOTTOM OF FORMATIONS

Plug and Cement	295
Shale	355
Sand	437
Shale	1895
Lime and Shale	3730
Lime	3960
Lime and Shale	4120
Lime	4761
Lime and Chert	4825
Rotary Total Depth	4825

RECEIVED
 APR 6 - 1972
 CONSERVATION DIVISION
 Wichita, Kansas

State of Kansas
 County of Sedgwick } ss:

I, Wilson Rains, President of the Rains & Williamson Oil Co., Inc. ~~06/22/72~~

upon oath state that the above and foregoing is a true and correct copy of the log of the Benish #1 well.

Wilson Rains
 Wilson Rains



Subscribed and sworn to before me this 5th day of April 19 72
 My Commission Expires: October 4, 1975

Juanita M. Green
 NOTARY PUBLIC
 Juanita M. Green