

15-009-60006-00-01

RECEIVED STATE CORPORATION COMMISSION

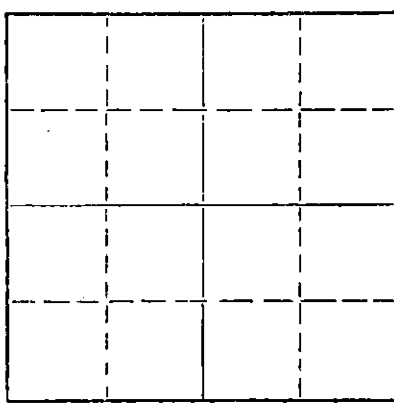
JUL 6 1973

STATE OF KANSAS STATE CORPORATION COMMISSION

CONSERVATION DIVISION P-4 Wichita, Kansas

WELL PLUGGING RECORD

Give All Information Completely Make Required Affidavit Mail or Deliver Report to: Conservation Division State Corporation Commission P. O. Box 17027 Wichita, Kansas 67217 NORTH



Locate well correctly on above Section Plat

Barton County, Sec. 4 Twp. 16S Rge. 11W (80X) (WXX) Location as "NE/CNW/SW" or footage from lines N/2 NW SE. Lease Owner Hummon Oil Company Lease Name Davidson Well No. 2 OWWO Office Address 860 Sutton Place, Wichita, Kansas 67202 Character of Well (completed as Oil, Gas or Dry Hole) Dry Hole Date well completed June 30, 19 73 Application for plugging filed Verbal Application 19 Application for plugging approved Verbal Approval 19 Plugging commenced June 30, 19 73 Plugging completed June 30, 19 73 Reason for abandonment of well or producing formation

If a producing well is abandoned, date of last production 19 Was permission obtained from the Conservation Division or its agents before plugging was commenced? Yes

Name of Conservation Agent who supervised plugging of this well Donald Truan Producing formation Depth to top Bottom Total Depth of Well 3,346 Feet Show depth and thickness of all water, oil and gas formations.

OIL, GAS OR WATER RECORDS

CASING RECORD

Table with 7 columns: FORMATION, CONTENT, FROM, TO, SIZE, PUT IN, PULLED OUT. Row 1: 8-5/8", 254', Set by previous Operator

Describe in detail the manner in which the well was plugged, indicating where the mud fluid was placed and the method or methods used in introducing it into the hole. If cement or other plugs were used, state the character of same and depth placed, from feet to feet for each plug set.

Filled hole with heavy rotary mud from 3,346 feet (rotary total depth) to 500 feet. Set plug at 500 feet and cemented with 40 sacks cement. Filled hole with heavy rotary mud from 500 feet to 240 feet. Set plug at 240 feet and cemented with 25 sacks cement. Filled hole with heavy rotary mud from 240 feet to 40 feet. Set solid plug at 40 feet and cemented to cellar with 10 sacks cement, two sacks cement in rathole. Plugging operations accomplished utilizing Allied Oil Well Cementing Pump Truck through 4 1/2" drill pipe.

(If additional description is necessary, use BACK of this sheet)


Name of Plugging Contractor H-30, Inc. Address 200 North Main, Wichita, Kansas 67202

STATE OF Kansas, COUNTY OF Sedgwick, ss. Dean Britting, Agent (employee of owner)

well, being first duly sworn on oath, says: That I have knowledge of the facts, statements, and matters herein contained and the log of the above-described well as filed and that the same are true and correct. So help me God.

(Signature) Dean Britting 200 No. Main, Wichita, Kansas 67202 (Address)

Subscribed and sworn to before me this 5th day of July, 19 73



Elsie Willison Notary Public

My commission expires June 30, 1974

KANSAS GEOLOGICAL SOCIETY
 KANSAS WELL LOG BUREAU - KANSAS WELL SAMPLE BUREAU
 KANSAS GEOLOGICAL SOCIETY BUILDING
 508 EAST MURDOCK - WICHITA, KANSAS

COMPANY Hummon Oil Company

SEC. 4 T. 16S R. 11W
 LOG. N/2 NW SE

FARM Davidson

NO. 2 OWWO

COUNTY Barton

TOTAL DEPTH OWWO 3,346'

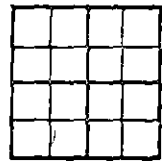
COMM. June 28, 1973

COMP. June 30, 1973

SHOT OR TREATED

CONTRACTOR H-30, Inc.

ISSUED



CASING

20	10		
15		a-5/8" 254' set by previous operator	ELEVATION 1,866 KB
12	6		
13	5		

PRODUCTION

FIGURES INDICATE BOTTOM OF FORMATIONS

Old Rotary Total Depth	3,344'
Washed Down To	3,344'
Lime	3,346'
Rotary Total Depth	3,346'

RECEIVED
 STATE CORPORATION COMMISSION
 JUL 10 1973
 CONSERVATION DIVISION
 Wichita, Kansas

I hereby certify the above and foregoing
 to be a true and correct log of the above
 described well as shown by the drilling
 reports.

H-30, INC.


Dean Britting
 Dean Britting

State of Kansas

County of Sedgwick

SS:

Subscribed and Sworn to before me a Notary
 Public in and for said county and state
 this 5th. day of July, 1973.



Elsie Willison
 Elsie Willison - Notary Public

KANSAS GEOLOGICAL SOCIETY
KANSAS WELL LOG BUREAU - KANSAS WELL SAMPLE BUREAU
KANSAS GEOLOGICAL SOCIETY BUILDING
508 EAST MURDOCK - WICHITA, KANSAS

COMPANY **Hummon Oil Company**

SEC. 4 T. 16S R. 11W

FARM **Davidson**

NO. 2 OWWO

LOC. N/2 NW SE

TOTAL DEPTH OWWO **3,346'**

COUNTY **Barton**

COMM. **June 28, 1973**

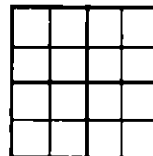
COMP. **June 30, 1973**

SHOT OR TREATED

CONTRACTOR **H-30, Inc.**

ISSUED

KANSAS



CASING

20
15
12
13

10
8-5/8" 254'
6'
5'

set by previous operator

ELEVATION **1,866 KB**

PRODUCTION

FIGURES INDICATE BOTTOM OF FORMATIONS

Old Rotary Total Depth **3,344'**
Washed Down To **3,344'**
Lime **3,346'**
Rotary Total Depth **3,346'**

I hereby certify the above and foregoing
to be a true and correct log of the above
described well as shown by the drilling
reports.

H-30, INC.

Dean Britting

Dean Britting

State of Kansas

County of Sedgwick

} ss:

Subscribed and Sworn to before me a Notary
Public in and for said county and sta te
this 5th. day of July, 1973.

Elsie Willison

Elsie Willison - Notary Public

My Commission Expires:

June 30, 1974

RECEIVED
STATE CORPORATION COMMISSION

JUL 6 1973

CONSERVATION DIVISION
Wichita, Kansas

