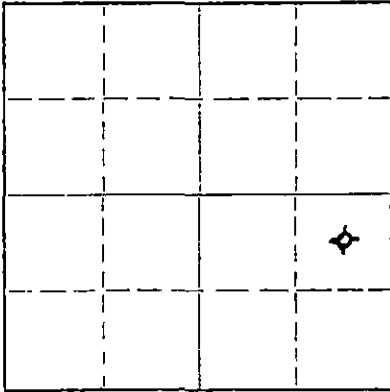


WELL PLUGGING RECORD

Give All Information Completely  
Make Required Affidavit  
Mail or Deliver Report to:  
Conservation Division  
State Corporation Commission  
212 No. Market  
Wichita, Kansas

NORTH



Locate well correctly on above  
Section Plat

Kingman County. Sec. 26 Twp. 30S Rge. 7 (E) 7 (W)  
Location as "NE/CNWxSWx" or footage from lines C NE SE  
Lease Owner Rains & Williamson Oil Co., Inc.  
Lease Name HOLLAND Well No. 1  
Office Address 1425 Wichita Plaza - Wichita, Kansas  
Character of Well (completed as Oil, Gas or Dry Hole) Dry Hole  
Date well completed 6-14-67 19 67  
Application for plugging filed 6-13 19 67  
Application for plugging approved 6-13 19 67  
Plugging commenced 6-13 19 67  
Plugging completed 1:30 A.M. 6-14 19 67  
Reason for abandonment of well or producing formation No oil or gas found  
in commercial quantities  
If a producing well is abandoned, date of last production -- 19 --  
Was permission obtained from the Conservation Division or its agents before plugging was commenced? Yes

Name of Conservation Agent who supervised plugging of this well Archie Elving, Pratt, Kansas  
Producing formation None Depth to top -- Bottom -- Total Depth of Well 4709 Feet  
Show depth and thickness of all water, oil and gas formations.

OIL, GAS OR WATER RECORDS

CASING RECORD

FORMATION	CONTENT	FROM	TO	SIZE	PUT IN	PULLED OUT
				8-5/8"	221.85	-0-

Describe in detail the manner in which the well was plugged, indicating where the mud fluid was placed and the method or methods used in introducing it into the hole. If cement or other plugs were used, state the character of same and depth placed, from \_\_\_\_\_ feet to \_\_\_\_\_ feet for each plug set.

Pushed plug to 220' and cemented with 25 sacks cement. Mud back to 40', set solid bridge and capped with 10 sacks, 2 sacks in rat hole. Plugging completed at 1:30 A.M., 6-14-67.

RECEIVED  
STATE CORPORATION COMMISSION

JUN 20 1967

CONSERVATION DIVISION  
Wichita, Kansas

(If additional description is necessary, use BACK of this sheet)  
Name of Plugging Contractor Rains & Williamson Oil Co., Inc.  
Address 1425 Wichita Plaza - Wichita, Kansas 67202

STATE OF KANSAS, COUNTY OF SEDGWICK, ss.  
Wilson Rains

(owner or operator) of the above-described well, being first duly sworn on oath, says: That I have knowledge of the facts, statements, and matters herein contained and the log of the above-described well as filed and that the same are true and correct. So help me God.

(Signature) Wilson Rains Wilson Rains  
1425 Wichita Plaza - Wichita, Kansas  
(Address)

SUBSCRIBED AND SWORN TO before me this 15 day of June, 1967

My commission expires March 3, 1970

Mary J. Brown  
Mary J. Brown Notary Public.

15-095-20026-0000

ROTARY DRILLING LOG

Operator: Rains & Williamson  
Oil Co., Inc.  
#1 HOLLAND  
C NE SE Sec. 26-30S-7W  
Kingman County, Kansas

Contractor: Rains & Williamson  
Oil Co., Inc.  
Commenced: 6-2-67  
Completed: 6-14-67

Remarks: Set 8-5/8" surface  
casing at 221.85'  
with 175 sacks GL-3  
cement

Formations

Surface soil & sand	35'
Red Bed and Shale	224'
Red Bed, Shale and Shells	1240'
Shale and Lime	1371'
Shale	1465'
Shale and Lime	1690'
Lime and Shale	2055'
Shale and Lime	2490'
Lime and Shale	3125'
Shale and Lime	3356'
Shale and Sand	3510'
Shale and Lime	3610'
Lime and Shale	3716'
Lime	4265'
Lime and Chert	4395'
Lime	4490'
Lime and Chert	4560'
Lime and Shale	4709'
Rotary Total Depth (D & A)	4709'


**RECEIVED**  
STATE CORPORATION COMMISSION

JUN 20 1967

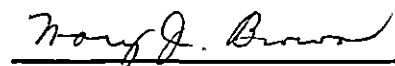
CONSERVATION DIVISION  
Wichita, Kansas

We certify the above log is  
true and correct to the best  
of our knowledge and belief.

RAINS & WILLIAMSON OIL CO., INC.

  
Wilson Rains

Subscribed and sworn to before me, a Notary Public in and for the State of  
Kansas, County of Sedgwick, this 16th day of June, 1967.

  
Mary J. Brown Notary Public

My Commission Expires:  
March 3, 1970