

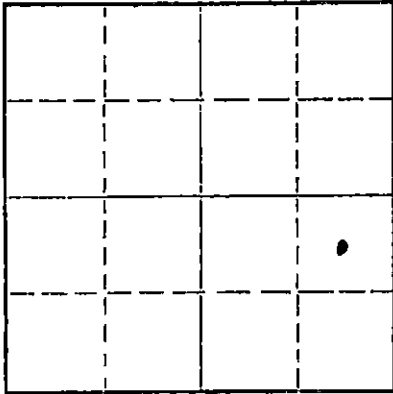
15-095-20271-0000

STATE OF KANSAS
STATE CORPORATION COMMISSION

Form CP-4

Give All Information Completely
Make Required Affidavit
Mail or Deliver Report to:
Conservation Division
State Corporation Commission
P. O. Box 17027
Wichita, Kansas 67217
NORTH

WELL PLUGGING RECORD



Locate well correctly on above
Section Plat

Kingman County, Sec. 33 Twp. 30 Rge. 7 (E) W (W)

Location as "NE/CNW/SW" or footage from lines NE SE

Lease Owner Alpar Resources, Inc.

Lease Name Norris, Well No. 1

Office Address Box 906, Perryton, Texas 79070

Character of Well (completed as Oil, Gas or Dry Hole) Dry Hole

Date well completed 3-20 1972

Application for plugging filed 3-20 1972

Application for plugging approved 3-20 1972

Plugging commenced 3-20 1972

Plugging completed 3-20 1972

Reason for abandonment of well or producing formation Dry Hole

If a producing well is abandoned, date of last production 19

Was permission obtained from the Conservation Division or its agents before plugging was commenced? Yes

Name of Conservation Agent who supervised plugging of this well Russ Beberstein

Producing formation _____ Depth to top _____ Bottom _____ Total Depth of Well _____ Feet

Show depth and thickness of all water, oil and gas formations.


OIL, GAS OR WATER RECORDS

CASING RECORD

FORMATION	CONTENT	FROM	TO	SIZE	PUT IN	PULLED OUT
Surface pipe		-0-	262	10 3/4	262	NONE

Describe in detail the manner in which the well was plugged, indicating where the mud fluid was placed and the method or methods used in introducing it into the hole. If cement or other plugs were used, state the character of same and depth placed, from _____ feet to _____ feet for each plug set.

- Filled hole with heavy mud.
- #1 plug set @ 240' with 35 sks. cement.
- #2 plug set @ 40' with 15 sks. cement.
- #3 plug set in rat. hole with 2 sks. cement.



(If additional description is necessary, use BACK of this sheet)

Name of Plugging Contractor Sweetman Drilling, Inc.

Address Box 645, Great Bend, Kansas 67530

STATE OF Kansas, COUNTY OF Barton, ss.

Gary L. Hawk (employee of owner) or (owner-or-operator) of the above-described well, being first duly sworn on oath, says: That I have knowledge of the facts, statements, and matters herein contained and the log of the above-described well as filed and that the same are true and correct. So help me God.

(Signature) Gary L. Hawk

Box 645, Great Bend, Kansas 67530


(Address)

SWORN to before me this 23rd day of March, 1972

Mary Ann Schwamborn

Notary Public.

7-10-73



WELL LOG
Norris #1
NE SE 33-30-7W
Kingman County, Kansas

Name of Operator: Alpar Resources, Inc.
Box 906
Perryton, Texas 79070

Date Completed: March 20, 1972

FROM	TO	
0	610	Red bed, sand & shale
610	1071	Shale
1071	3038	Shale and lime
3038	4376	Lime
4376		Total Depth

RECEIVED
STATE CORPORATION COMMISSION
MAR 24 1972
CONSERVATION DIVISION
Wichita, Kansas

STATE OF KANSAS
COUNTY OF BARTON ss

Gary L. Hawk, Secretary of Sweetman Drilling, Inc., being first duly sworn on oath says: That I have knowledge of the facts, statements and matters herein contained and the log of the above described well as filed and that the same are true and correct.

Gary L. Hawk

Gary L. Hawk

Subscribed and sworn before me this 23rd day of March, 1972.

Mary Ann Schwabauer

Notary Public Barton County

My Commission Expires 7-10-73

