

15-095-20855-0000

STATE OF KANSAS
STATE CORPORATION COMMISSION

WELL PLUGGING RECORD

See All Information Completely
Required Affidavit
File or Deliver Report to
Conservation Division
State Corporation Comm.
245 North Water
Wichita, KS 67202

Kingman County, Sec. 33 Twp. 30S Rge. 7W E/W
Location as "NE/CNW/SW" or footage from lines
SE-SE-NE

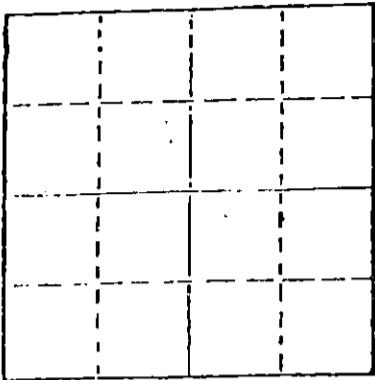
Lease Owner McCoy Petroleum
Lease Name Wells Well No. 1
Office Address One Main Place, Suite 410, Wichita, Kansas
Character of Well (Completed as Oil, Gas or Dry Hole)
Oil

Date Well completed 1979
Application for plugging filed 6-30 1980
Application for plugging approved 6-30 1980
Plugging commenced 7-1 1980
Plugging completed 7-9 1980
Reason for abandonment of well or producing formation
Not Productive

If a producing well is abandoned, date of last production 19

Was permission obtained from the Conservation Division or
its agents before plugging was commenced? yes

Name of Conservation Agent who supervised plugging of this well Bill Owens
Producing formation _____ Depth to top _____ Bottom _____ Total Depth of Well 4380
Show depth and thickness of all water, oil and gas formations.



Locate well correctly on above
Section Plot

OIL, GAS OR WATER RECORDS

CASING RECORD

FORMATION	CONTENT	FROM	TO	SIZE	PUT IN	PULLED OUT
				8 5/8"	275	NONE
				4 1/2"	4380	3540

Describe in detail the manner in which the well was plugged, indicating where the mud fluid
was placed and the method or methods used in introducing it into the hold. If cement or other
materials were used, state the character of same and depth placed, from _____ feet to
_____ feet for each plug set. Plug back at 4370

Sand from 4370 to 4330
Dumped 4 sacks cement from 4330 to 4300

Ripped at 4000 3800 3540

Built bridge at 350 - Rock to 340'

5 yards ready mix to surface

RECEIVED 7-23-80
STATE CORPORATION COMMISSION
JUL 23 1980
CONSERVATION DIVISION
Wichita, Kansas

(If additional description is necessary, use BACK of this sheet)

Name of Plugging Contractor Clarke Corporation

STATE OF Kansas COUNTY OF Barber, ss.
Edna R. Margenstern (employee of owner) or (owner or operator)
of the above-described well, being first duly sworn on oath, says: That I have knowledge of
the facts, statements, and matters herein contained and the log of the above-described well
filed and that the same are true and correct. So help me God.

(Signature) Edna R. Margenstern
Wichita, Kansas
(Address)

SUBSCRIBED AND SWORN TO before me this 17th day of July, 1980

Bessie Hammett
Notary Public.

commission expires April 4, 1982

WELL LOG
Wells #1
SE SE NE 33-30S-7W
Kingman County, Kansas

15-095-20855-0000

Name of Operator: McCoy Petroleum Corporation
One Main Place, Suite 410
Wichita, Kansas 67202


Date Completed: July 29, 1979

<u>FROM</u>	<u>TO</u>	
0	90	Sand
90	278	Red Bed
278	1270	Red Bed and Shale
1270	4028	Shale and Lime
4028	4152	Lime and KC
4152	4370	Lime and Shale
4370	4380	Miss.
4380		Total Depth


STATE OF KANSAS

COUNTY OF BARTON S S


Gary L. Hawk, Secretary of Sweetman Drilling, Inc., being first duly sworn on oath says: That I have knowledge of the facts, statements and matters herein contained and the log of the above described well as filed and that the same are true and correct.


Gary L. Hawk

Subscribed and sworn before me this 3rd day of August, 1979


Notary Public Barton County

My commission expires 8-1-81.



RECEIVED
STATE CORPORATION COMMISSION
JUL 14 1980
CONSERVATION DIVISION
Wichita, Kansas