

15 009-20592-0000

STATE OF KANSAS  
STATE CORPORATION COMMISSION

Form CP-4

Give All Information Completely  
Make Required Affidavit  
Mail or Deliver Report to:  
Conservation Division  
State Corporation Commission  
212 No. Market  
Wichita, Kansas 67202

WELL PLUGGING RECORD

Barton County. Sec. 1 Twp. 16S Rge 11 (E) W (W)

Location as "NE/CNW&SW4" or footage from lines C N/2 S/2 SW

Lease Owner Clinton Oil Company

Lease Name Homolka Well No. 1-V

Office Address 217 North Water, Wichita, Kansas 67202

Character of Well (completed as Oil, Gas or Dry Hole) Dry hole

Date well completed May 31, 1971

Application for plugging filed May 31, 1971

Application for plugging approved May 31, 1971

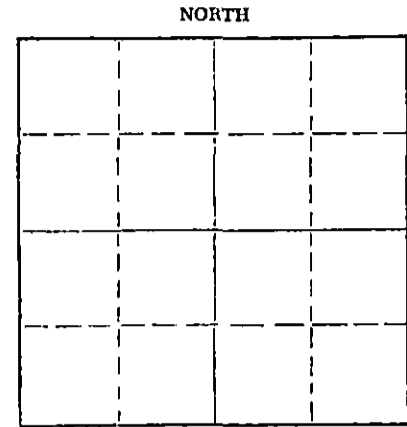
Plugging commenced May 31, 1971

Plugging completed May 31, 1971

Reason for abandonment of well or producing formation No productive zone

If a producing well is abandoned, date of last production 19

Was permission obtained from the Conservation Division or its agents before plugging was commenced? Yes



Locate well correctly on above  
Section Plat

Name of Conservation Agent who supervised plugging of this well Donald Truan

Producing formation \_\_\_\_\_ Depth to top \_\_\_\_\_ Bottom \_\_\_\_\_ Total Depth of Well 3363 Feet

Show depth and thickness of all water, oil and gas formations.

OIL, GAS OR WATER RECORDS

CASING RECORD

FORMATION	CONTENT	FROM	TO	SIZE	PUT IN	PULLED OUT
				8 5/8	275	0

Describe in detail the manner in which the well was plugged, indicating where the mud fluid was placed and the method or methods used in introducing it into the hole. If cement or other plugs were used, state the character of same and depth placed, from \_\_\_\_\_ feet to \_\_\_\_\_ feet for each plug set.

Gunned up pits forming heavy mud. Filled hole with heavy mud. Spotted 40 sacks cement at 480 feet. Filled hole with heavy mud. Spotted 25 sacks cement at 240 feet. Filled hole with heavy mud, pushed wooden plug and 1/2 sack hulls to 40 feet and capped with 10 sacks cement to base of well cellar. Job complete at 10:00 PM May 31, 1971.

RECEIVED  
STATE CORPORATION COMMISSION  
AUG 3 1971  
CONSERVATION DIVISION  
Wichita, Kansas  
8-3-71

(If additional description is necessary, use BACK of this sheet)

Name of Plugging Contractor Garvey Drilling Company

Address Box 1164, Great Bend, Kansas 67530

STATE OF Kansas, COUNTY OF Barton, ss.

Ben E. Unruh (employee of owner) or (lessee or operator) of the above-described well, being first duly sworn on oath, says: That I have knowledge of the facts, statements, and matters herein contained and the log of the above-described well as filed and that the same are true and correct. So help me God.

(Signature) Ben E. Unruh

Box 1164, Great Bend, Kansas 67530  
(Address)

SUBSCRIBED AND SWORN TO before me this 29th day of July, 1971

My commission expires July 8, 1974


George A. McManus  
Notary Public.

# WELL LOG

15-009-20592-0000

COMPANY **Clinton Oil Company**  
 FARM **Honolka** NO. **1-V**  
 TOTAL DEPTH **3363'**  
 COMM. **5-25-71** COMP. **5-31-71**  
 CONTRACTOR **Garvey Drilling Company**

SEC. **1** T. **16S** R. **11W**  
 LOC. **C N/2 S/2 SW**  
 COUNTY **Barton, Kansas**



CASING  
**8 5/8" @ 275' w/175ax**

ELEVATION

PRODUCTION **D & A**


FIGURES INDICATE BOTTOM OF FORMATIONS

- 75' Surface Clay & Post Rock
- 275' Shale
- 652' Shale & Shells
- 678' Anhydrite
- 695' Shale
- 1645' Shale & Lime
- 1875' Lime & Shale
- 2550' Shale
- 2795' Lime & Shale
- 3030' Shale & Lime
- 3095' Lime
- 3363' Lime & Shale
- 3363' ETD

RECEIVED  
 STATE CORPORATION COMMISSION  
 AUG 3 1971  
 CONSERVATION DIVISION  
 Wichita, Kansas

State of **Kansas** }  
 County of **Barton** } 85

I, **Charlene Marker** of **Garvey Drilling Company**  
 upon oath state the above and foregoing is a true and correct copy of the log of the **Honolka No. 1-V** well.



Subscribed and sworn to before me this **3rd** day of **June** 19**71**  
 My Commission Expires **May 28, 1973**  
 \_\_\_\_\_  
 NOTARY PUBLIC