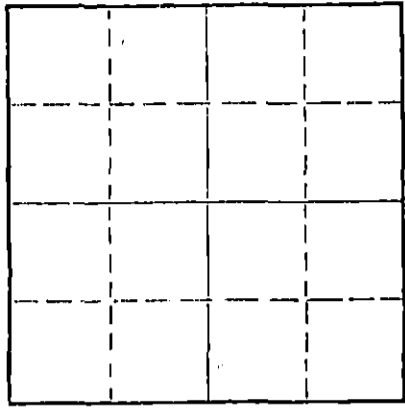


STATE OF KANSAS  
STATE CORPORATION COMMISSION

Give All Information Completely  
Make Required Affidavit  
Mail or Deliver Report to:  
Conservation Division  
State Corporation Commission  
212 No. Market  
Wichita, Kansas

WELL PLUGGING RECORD

NORTH



Locate well correctly on above Section Plat

Barton County. Sec. 3 Twp. 16 Rge. 11 ~~(E)~~ (W)  
Location as "NE/CNW/SW" or footage from lines SE NW SW  
Lease Owner J. A. Allison and Thomas E. Black  
Lease Name GOODWIN Well No. 1  
Office Address 1415 Wichita Plaza Bldg., Wichita, Ks.  
Character of Well (completed as Oil, Gas or Dry Hole) Dry Hole  
Date well completed July 30, 1967 19 67  
Application for plugging filed " 19 "  
Application for plugging approved " 19 "  
Plugging commenced " 19 "  
Plugging completed " 19 "  
Reason for abandonment of well or producing formation \_\_\_\_\_

If a producing well is abandoned, date of last production \_\_\_\_\_ 19 \_\_\_\_\_  
Was permission obtained from the Conservation Division or its agents before plugging was commenced? YES

Name of Conservation Agent who supervised plugging of this well Mr. Don Truan  
Producing formation \_\_\_\_\_ Depth to top \_\_\_\_\_ Bottom \_\_\_\_\_ Total Depth of Well 3346 Feet  
Show depth and thickness of all water, oil and gas formations.


OIL, GAS OR WATER RECORDS

CASING RECORD

FORMATION	CONTENT	FROM	TO	SIZE	PUT IN	PULLED OUT

Describe in detail the manner in which the well was plugged, indicating where the mud fluid was placed and the method or methods used in introducing it into the hole. If cement or other plugs were used, state the character of same and depth placed, from \_\_\_\_\_ feet to \_\_\_\_\_ feet for each plug set.

SET PLUG AT 500'  
30 sacks cement with pump truck thru drill pipe  
Filled with heavy mud to 320' - Set Plug - 1/4 Sk. Hulls  
25 sacks cement thru drill pipe  
Filled with heavy mud to 40' - Set Plug - 1/4 Sk. Hulls  
10 sacks cement  
3 sacks cement in rat hole



(If additional description is necessary, use BACK of this sheet)

Name of Plugging Contractor \_\_\_\_\_  
Address \_\_\_\_\_

STATE OF KANSAS, COUNTY OF BARTON, ss.  
L. O. Chubb (employee of owner) or (owner or operator) of the above-described well, being first duly sworn on oath, says: That I have knowledge of the facts, statements, and matters herein contained and the log of the above-described well as filed and that the same are true and correct. So help me God.

(Signature) [Signature]  
Box 823 - Great Bend, Kansas 67530  
(Address)

SUBSCRIBED AND SWORN TO before me this 31st day of July, 19 67

[Signature]  
Notary Public.

My commission expires April 11, 1970

W E L L L O G

DATE COMMENCED: July 22, 1967  
DATE COMPLETED: July 30, 1967

Allison and Black  
GOODWIN #1  
SE NW SW Sec. 3-16-11w  
Barton County, Kansas

ELEVATION: 1869 K.B.

0	-	50'	Clay - Post rock
50	-	360'	Clay - Shale
360	-	510'	Sand Shale
510	-	718'	Red Bed
718	-	744'	Anhydrite
744	-	1370'	Red Bed Shells Shale
1370	-	1630'	Shale - Lime
1630	-	1858'	Lime Shale
1858	-	2640'	Shale & Lime
2640	-	2906'	Lime
2906	-	2910'	Shale
2910	-	2922'	Shale & Lime
2922	-	2934'	Lime
2934	-	2996'	Shale
2996	-	3012'	Lime Shale
3012	-	3310'	Lime
3310	-	3331'	Conglomerate
3331	-	3346'	Dolomite

FORMATION DATA


ANHYDRITE	718
HEEBNER	2906
BROWN LIME	2996
LANSING	3012
ARBUCKLE	3331
RTD	3346

SURFACE CASING: Set 8-5/8"  
at 330' with 175 sacks cement.

A F F I D A V I T

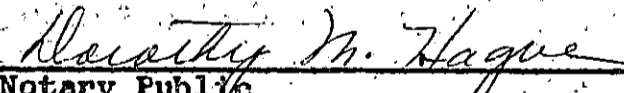
STATE OF KANSAS  
COUNTY OF BARTON § ss.

L. O. Chubb, of lawful age, does swear that the facts  
and statements herein contained are true and correct to the best  
of his knowledge.

  
L. O. Chubb

Subscribed and sworn to before me this 31st day of July, 1967

My Comm. Expires:  
4-11-70

  
Notary Public

RECEIVED  
STATE CONSERVATION COMMISSION  
AUG 1 1967  
CONSERVATION COMMISSION  
Wichita, Kansas