

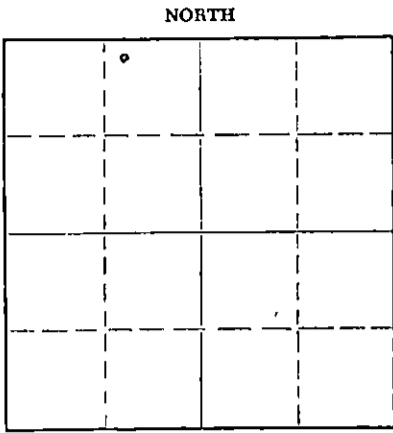
STATE OF KANSAS  
STATE CORPORATION COMMISSION

Give All Information Completely  
Make Required Affidavit  
Mail or Deliver Report to:  
Conservation Division  
State Corporation Commission  
212 No. Market  
Wichita, Kansas

WELL PLUGGING RECORD

Barton County, Sec. 5 Twp. 16 Rge. 11 (E) 11 (W)

Location as "NE/CNW/SW" or footage from lines NW NE NW  
Lease Owner Duke Drilling Company  
Lease Name Foster Well No. 1  
Office Address Box 823, Great Bend, Kansas  
Character of Well (completed as Oil, Gas or Dry Hole) oil  
Date well completed \_\_\_\_\_ 19\_\_\_\_  
Application for plugging filed December 20 19 67  
Application for plugging approved \_\_\_\_\_ 19\_\_\_\_  
Plugging commenced December 27 19 67  
Plugging completed January 15 19 68  
Reason for abandonment of well or producing formation depleted



Locate well correctly on above  
Section Plat

If a producing well is abandoned, date of last production \_\_\_\_\_ 19\_\_\_\_  
Was permission obtained from the Conservation Division or its agents before plugging was commenced? yes

Name of Conservation Agent who supervised plugging of this well Donald Truan  
Producing formation \_\_\_\_\_ Depth to top \_\_\_\_\_ Bottom \_\_\_\_\_ Total Depth of Well 3385 Feet  
Show depth and thickness of all water, oil and gas formations.

OIL, GAS OR WATER RECORDS

CASING RECORD

FORMATION	CONTENT	FROM	TO	SIZE	PUT IN	PULLED OUT
		0	330'	8 5/8"	330'	none
		0	336 1/4'	5 1/2"	336 1/4'	2555.92

Describe in detail the manner in which the well was plugged, indicating where the mud fluid was placed and the method or methods used in introducing it into the hole. If cement or other plugs were used, state the character of same and depth placed, from \_\_\_\_\_ feet to \_\_\_\_\_ feet for each plug set.

Sand back from 3385' to 3360' and dumped 5 sacks of cement.

Squeezed well with 35 sacks of bulk cement and 15 sacks of gel mud.

RECEIVED  
STATE CORPORATION COMMISSION  
JAN 23 1968  
CONSERVATION DIVISION  
Wichita, Kansas  
1-23-68

(If additional description is necessary, use BACK of this sheet)  
Name of Plugging Contractor Pipe Pullers, Inc.  
Address Box 486, Ellinwood, Kansas

STATE OF Kansas, COUNTY OF Barton, ss.  
Ed Schonhoff (employee of owner) or (~~owner or operator~~) of the above-described well, being first duly sworn on oath, says: That I have knowledge of the facts, statements, and matters herein contained and the log of the above-described well as filed and that the same are true and correct. So help me God.

(Signature) E. Schonhoff  
Ellinwood, Kansas  
(Address)

SUBSCRIBED AND SWORN to before me this 18th day of January, 19 68

My commission expires July 7, 1968

[Signature]  
Notary Public.

15-009-20020000

W E L L L O G

DATE COMMENCED: February 14, 1967  
DATE COMPLETED: February 20, 1967

Duke Drilling Company  
FOSTER #1  
C NW NE ~~SW~~ NW 1/4 816-2010  
Sec. 5-16-11w  
Darton County, Kansas

0 - 75' Clay & Post Rock  
75 - 333' Shale & Sand  
333 - 450' Shale  
450 - 669' Red Bed  
669 - 695' Anhydrite  
695 - 1415' Shale Shells  
1415 - 2000' Shale & Lime  
2000 - 2550' Shale & Lime  
2550 - 2838' Lime  
2838 - 2843' Shale  
2843 - 2858' Lime Shale  
2858 - 2871' Lime  
2871 - 2931' Shale  
2931 - 2946' Lime Shale  
2946 - 3231' Lime  
3231 - 3258' Conglomerate  
3258 - 3270' Dolomite

ELEVATION: 1807 K.B.

RECEIVED  
COMMISSIONER  
DEC 22 1967  
CONSERVATION DIVISION  
Topeka, Kansas

FORMATION DATA

Anhydrite 669  
Hoebner 2838  
Brown Lime 2931  
Conglomerate 3231  
Arbuckle 3258  
RTD 3270

SURFACE CASING: Set 8-5/8"  
at 330' with 180 sacks  
cement.


PRODUCTION CASING: Set  
5 1/2" used casing at 3364'  
with 50 sks. cement and  
200 gals. latex.

3385

A F F I D A V I T


STATE OF KANSAS  
COUNTY OF BARTON ) ss.

L. O. Chubb of lawful age, does swear and state that  
the facts and statements herein contained are true and correct to the  
best of his knowledge.

  
L. O. Chubb

Subscribed and sworn to before me this 27 day of February 1967.

My Comm. Expires:

  
Notary Public

April 11, 1970