

15-009-208630000

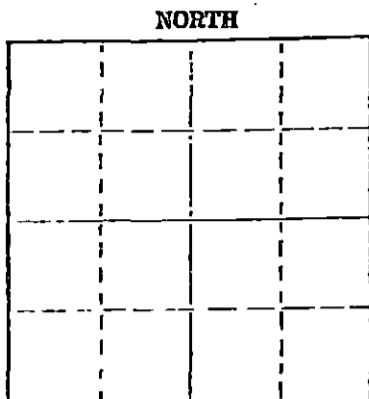
STATE OF KANSAS
STATE CORPORATION COMMISSION
CONSERVATION DIVISION
P. O. BOX 17027
WICHITA, KANSAS 67217

FORM CP-4

WELL PLUGGING RECORD

Barton County, Sec 5 Twp. 16S Rge. 11W (E) (W)

Location as "NE/CNWSW" or footage from lines SE NW SE
Lease Owner Kedco Management Corporation
Lease Name Thill Well No. 1
Office Address 816 Union Center, Wichita, Kansas 67202
Character of Well (completed as Oil, Gas or Dry Hole) D & A
Date well completed December 15 19 74
Application for plugging filed December 15 19 74
Application for plugging approved December 15 19 74
Plugging commenced December 15 19 74
Plugging completed December 15 19 74
Reason for abandonment of well or producing formation D & A



Locate well correctly on above Section Plat

If a producing well is abandoned, date of last production 19
Was permission obtained from the Conservation Division or its agents before plugging was commenced? Yes

Name of Conservation Agent who supervised plugging of this well Mr. Donald Truan
Producing formation Depth to top Bottom Total Depth of Well 3300' F--1
Show depth and thickness of all water, oil and gas formations.

OIL, GAS OR WATER RECORDS

CASING RECORD

FORMATION	CONTENT	FROM	TO	SIZE	PUT IN	PULLED OUT
				8-5/8"	268'	-0-

Describe in detail the manner in which the well was plugged, indicating where the mud fluid was placed and the method or methods used in introducing it into the hole. If cement or other plugs were used, state the character of same and depth placed, from feet to feet for each plug set.

Plug Hole @ 500' w/40 sx.
Plug @ 250' w/25 sx.
Plug @ 40' w/10 sx. cmt.

(If additional description is necessary, use BACK of this sheet)

Name of Plugging Contractor Red Tiger Drilling Company
Address 1720 Wichita Plaza, Wichita, Kansas 67202

STATE OF Kansas COUNTY OF Sedgwick ss.
Linda H. Dickens (employee of owner) or (owner or operator) of the above-described


well, being first duly sworn on oath, says: That I have knowledge of the facts, statements, and matters herein contained and the log of the above-described well as filed and that the same are true and correct. So help me God.

(Signature) Linda H. Dickens
1720 Wichita Plaza, Wichita, Kansas 67202
(Address)

SUBSCRIBED AND SWORN TO before me this 19th day of December 19 74

My commission expires December 28, 1977

[Signature]
Notary Public.



RECEIVED
STATE CORPORATION COMMISSION

JAN 2 1975
1-2-75
CONSERVATION DIVISION
Wichita, Kansas

15-009-20863-0000

DRILLERS LOG

No. 1 Th111

CASING RECORD:	COMPANY:	Kedco Management Corp.	DESCRIPTION:
3-5/8" @ 268' w/175 sx. cmt.	CONTRACTOR:	Red Tiger Drilling Co.	SE NW SE 5-16S-11W Barton County, Kansas
TOTAL DEPTH: 3300'	COMMENCED:	December 6, 1974	
	COMPLETED:	December 15, 1974	

ELEVATION:

<u>FORMATION</u>	<u>FROM</u>	<u>TO</u>	<u>REMARKS</u>
Post Rock & Shale	0	270	
Shale	270	651	
Anhydrite	651	679	
Shale	679	1325	
Shale & Lime	1325	1550	
Lime	1550	1865	
Lime & Shale	1865	2585	
Lime	2585	3269	
Lime-Arbuckle	3269	3300	

I certify that this is a true and correct copy of the above log to the best of my knowledge.

RED TIGER DRILLING COMPANY


Linda H. Dickens
Linda H. Dickens

Subscribed and sworn to before me this 19th day of December, 1974.

Diann Drennan
Notary Public

My Commission Expires:

December 28, 1977



RECEIVED
STATE CORPORATION COMMISSION
JAN 2 1975
CONSERVATION DIVISION
Topeka, Kansas