

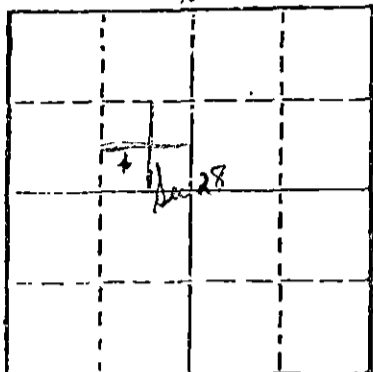
STATE OF KANSAS
STATE CORPORATION COMMISSION

WELL PLUGGING RECORD

Give All Information Completely
Make Required Affidavit
Mail or Deliver Report to
Conservation Division
State Corporation Comm.
245 North Water
Wichita, KS 67202

Trego County, Sec. 28 Twp. 12S Rge. 22W
Location as "NE/CNW $\frac{1}{4}$ SW $\frac{1}{4}$ " or footage from lines
SW SE NW

Lease Owner Hummon Corporation # 5050
Lease Name Dreiling Well No. 1
Office Address One Main Pl. Suite 400; Wichita, KS 67202
Character of Well (Completed as Oil, Gas or Dry Hole)
DRY HOLE



Locate well correctly on above
Section Plat

Date Well completed 1-11- 19 83
Application for plugging filed 1-11- 19 83
Application for plugging approved 1-11- 19 83
Plugging commenced 1-11- 19 83
Plugging completed 1-11- 19 83
Reason for abandonment of well or producing formation
D & A

If a producing well is abandoned, date of last production
19

Was permission obtained from the Conservation Division or
its agents before plugging was commenced? YES

Name of Conservation Agent who supervised plugging of this well Carl Goodrow
Producing formation Depth to top Bottom Total Depth of Well 4140'
Show depth and thickness of all water, oil and gas formations.

OIL, GAS OR WATER RECORDS

CASING RECORD

FORMATION	CONTENT	FROM	TO	SIZE	PUT IN	PULLED OUT
Surface		0	242	8 5/8	242	0

Describe in detail the manner in which the well was plugged, indicating where the mud fluid
was placed and the method or methods used in introducing it into the hold. If cement or other
plugs were used, state the character of same and depth placed, from feet to
feet for each plug set.

4140' T.D. 180 Sacks 50-50 Posmix 3% cc 6% Gel
1st Plug at 4120' with 20 Sacks
2nd Plug at 1790' with 20 Sacks
3rd Plug at 960' with 80 Sacks
230' with 40 Sacks
Solid Bridge at 40' with 10 Sacks
10 Sacks in Rathole

Plug down 4:10 A.M. on 1-11-83

(If additional description is necessary, use BACK of this sheet)

Name of Plugging Contractor Blue Goose Drilling Company, Inc. # 5104

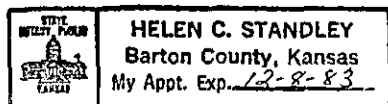
STATE OF KANSAS COUNTY OF BARTON, ss.
George E. Miller, Jr. (owner or operator)
of the above-described well, being first duly sworn on oath, says: That I have knowledge of
the facts, statements, and matters herein contained and the log of the above-described well
as filed and that the same are true and correct. So help me God.

(Signature) George E. Miller, Jr.
P.O. Box 1413 Great Bend, KS 67530
(Address)

SUBSCRIBED AND SWORN TO before me this 11th day of January, 19 83

My commission expires 12-8-83

Helen C. Standley
Helen C. Standley Notary Public.
STATE CORPORATION COMMISSION



IAN 14 1983
1-4-83
UNSEALING DIVISION
Wichita, Kansas

WELL LOG

DREILING #1
SW SE NW Sec 28-12S-22W
Trego County, KS

NAME OF OPERATOR: Hummon Corporation # 5050
One Main Place Suite 400
Wichita, KS 67202


DATE COMPLETED: January 11, 1983

FROM	TO	
0	242	Clay and Sand
242	1235	Sand and Shale
1235	1320	Shale
1320	1520	Sand
1520	1799	Shale and Red Bed
1799	1843	Anhydrite
1843	2413	Sand and Shale
2413	4140	Shale and Lime
4140		T.D.

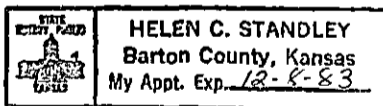
STATE OF KANSAS


COUNTY OF BARTON ss

George E. Miller, Jr., President of Blue Goose Drilling Company, Inc. being first duly sworn on oath says: That I have knowledge of the facts, statements and matters herein contained and the log of the above described well as filed and that the same are true and correct.


George E. Miller, Jr.

Subscribed and sworn before me this 11th Day of January 1983.




Helen C. Standley, Notary Public

My Commission Expires: 12-8-83

RECEIVED
STATE CORPORATION COMMISSION
JAN 14 1983
CONSERVATION DIVISION
Wichita, Kansas