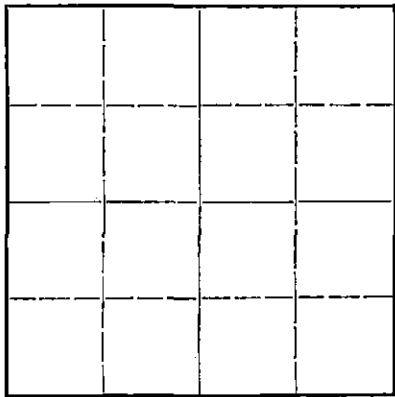


Give All Information Completely  
Make Required Affidavit  
Mail or Deliver Report to:  
Conservation Division  
State Corporation Commission  
800 Bittling Building  
Wichita, Kansas

NORTH



Locate well correctly on above Section Plat

Barton County Sec. 6 Twp. 16 Rge. 11 (E) 11 (W)  
Location as "NE $\frac{1}{4}$ NW $\frac{1}{4}$ SW $\frac{1}{4}$ " or footage from lines. NW $\frac{1}{4}$  NW $\frac{1}{4}$  NW $\frac{1}{4}$   
Lease Owner. The Phil-Han Oil Company  
Lease Name. Grossardt Well No. 1  
Office Address. 1212 Union Nat'l. Bk. Bldg., Wichita 2, Kansas  
Character of Well (completed as Oil, Gas or Dry Hole). Dry Hole  
Date well completed. January 3, 1945 19  
Application for plugging filed. " 19  
Application for plugging approved. " 19  
Plugging commenced. " 19  
Plugging completed. " 19  
Reason for abandonment of well or producing formation. Dry Hole  
If a producing well is abandoned, date of last production. 19  
Was permission obtained from the Conservation Division or its agents before plugging was commenced? Yes

Name of Conservation Agent who supervised plugging of this well. Kerr  
Producing formation. Depth to top. Bottom. Total Depth of Well. 3360 Feet  
Show depth and thickness of all water, oil and gas formations.



OIL, GAS OR WATER RECORDS

CASING RECORD

Formation	Content	From	To	Size	Put In	Pulled Out
				8 5/8"	404'	None

Describe in detail the manner in which the well was plugged, indicating where the mud fluid was placed and the method or methods used in introducing it into the hold. If cement or other plugs were used, state the character of same and depth placed, from feet to feet for each plug set.

Filled hole with heavy mud from 3360' to bottom of surface pipe.  
Set bridge at 400' and cemented with 20 sacks. Filled hole with mud to 25', set bridge and cemented with 10 sacks.



(If additional description is necessary, use BACK of this sheet)

Correspondence regarding this well should be addressed to The Phil-Han Oil Company  
Address. 1212 Union National Bank Bldg., Wichita 2, Kansas

STATE OF KANSAS, COUNTY OF SEDGWICK, ss.  
L. E. Phillips, Jr. (employee of owner) or (owner or operator) of the above-described well,  
being first duly sworn on oath, says: That I have knowledge of the facts, statements, and matters herein contained and the log of the above-described well as filed and that the same are true and correct. So help me God.

(Signature)

1212 Union Nat'l. Bk. Bldg., Wichita, Kansas  
(Address)

SUBSCRIBED AND SWORN to before me this 10th day of January, 1945.

My commission expires October 4, 1945.

Nelle A. Steimberg  
Notary Public

15-009-00759-0000

#1 GROSSARDT  
The Phil-Han Oil Co.

NW NW NW Sec. 6-16-11W  
Barton County, Kansas

Comm: 12-14-44  
Comp: 1-3-45

Elevation - 1872'  
Production - D & A

-----

soil & rock	40
shale & sand	600
red bed & lime	705
red rock	758
anhydrate	790
shale & shells	1100
shale	1115
shale & shells	1150
salt	1400
shale	1460
lime & shale	1860
lime	2045
shale & lime	2700
lime	2745
lime & shale	2835
lime	2950
shale & shells	3010
shale & lime	3120
lime	3350
cherty lime	3360

T.D.

CASING RECORD:

404' of 8 5/8" O.D. Surface Casing.  
cemented w/150 sacks.

STATE OF KANSAS )  
                          ) SS  
SEDGWICK COUNTY )

We hereby affirm that the above and foregoing is a true and correct copy of the log of the #1 Grossardt, located in the NW NW NW of Section 6-16-11W, Barton County, Kansas

THE PHIL-HAN OIL COMPANY

By *L. Phillip*

Subscribed and sworn to before me this 10th day of January, 1945.

*Walter A. Stenberg*  
Notary Public

My com. expires Oct. 4, 1945.

PLUCCING  
FILE 6-16-11W  
BOOK PAGE 1 LINE 20

JAN 12 1945