

NOV 27 1979

15-095-20896-0000

FORM CP-4

STATE OF KANSAS
STATE CORPORATION COMMISSION

WELL PLUGGING RECORD

Give All Information Completely
Make Required Affidavit
Mail or Deliver Report to
Conservation Division
State Corporation Comm.
245 North Water
Wichita, KS 67202

Kingman County, Sec. 31 Twp. 30S Rge. 7W 16/W
Location as "NE/CNW 1/4 SW 1/4" or footage from lines
S/2 SW/4 SW/4

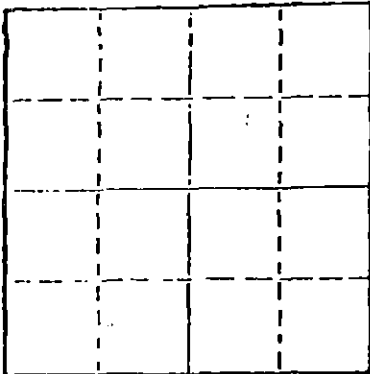
Lease Owner Gear Petroleum Co., Inc.
Lease Name Valdois Well No. 1
Office Address 300 Sutton Place, Wichita, Ks. 67202
Character of Well (Completed as Oil, Gas or Dry Hole) D & A

Date Well completed November 16, 1979
Application for plugging filed November 16, 1979
Application for plugging approved November 16, 1979
Plugging commenced November 17, 1979
Plugging completed November 17, 1979
Reason for abandonment of well or producing formation D & A

If a producing well is abandoned, date of last production 19

Was permission obtained from the Conservation Division or its agents before plugging was commenced? Yes

Name of Conservation Agent who supervised plugging of this well Wm. T. Owen
Producing formation Depth to top Bottom Total Depth of Well 4,425
Show depth and thickness of all water, oil and gas formations.



Locate well correctly on above Section Plot

OIL, GAS OR WATER RECORDS

CASING RECORD

FORMATION	CONTENT	FROM	TO	SIZE	PUT IN	PULLED OUT
				8 5/8"	206.13'	-0-

Describe in detail the manner in which the well was plugged, indicating where the mud fluid was placed and the method or methods used in introducing it into the hold. If cement or other plugs were used, state the character of same and depth placed, from feet to feet for each plug set.

Plugged hole @ 210' w/40 sx cement
@ 40' w/10 sx cement
5 sx cement in rathole

11-28-79

RECEIVED
STATE CORPORATION COMMISSION

NOV 28 1979

(If additional description is necessary, use BACK of this sheet)
Name of Plugging Contractor Red Tiger Drilling Company
1720 KSB&T Building, Wichita, Kansas 67202

STATE OF Kansas COUNTY OF Sedgwick, ss. contractor
Gloria Fawcett (employee of owner or owner or operator)

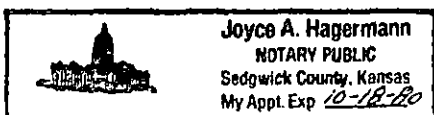
of the above-described well, being first duly sworn on oath, says: That I have knowledge of the facts, statements, and matters herein contained and the log of the above-described well as filed and that the same are true and correct. So help me God.

(Signature) Gloria Fawcett
1720 KSB&T Building, Wichita, Kansas 67202
(Address)

SUBSCRIBED AND SWORN TO before me this 26th day of November, 1979.

Joyce A. Hagermann
Notary Public.

My commission expires



NOV 27 1979

15-095-20896-0000

DRILLERS LOG

No. 1 Valdois

CASING RECORD:	COMPANY:	Gear Petroleum Co., Inc.	DESCRIPTION:
8 5/8" @ 216' w/200 sx cement	CONTRACTOR:	Red Tiger Drilling Company	S/2 SW/4 SW/4 Sec. 31-T30S-R7W Kingman County, Kansas
	COMMENCED:	November 7, 1979	
	COMPLETED:	November 17, 1979	
TOTAL DEPTH: 4,425'			ELEVATION: 1,630' GR

<u>FORMATION</u>	<u>FROM</u>	<u>TO</u>	<u>REMARKS</u>
Sand	0	115	
Shale	115	1397	
Shale & Lime	1397	1610	
Lime & Shale	1610	4413	
Lime	4413	4425	
RTD		4425	

I certify that this is a true and correct copy of the above log to the best of my knowledge.

RED TIGER DRILLING COMPANY

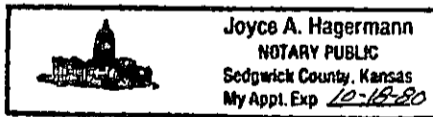
Gloria Fawcett

 Gloria Fawcett

Subscribed and sworn to before me this 26th day of November, 1979.

Joyce A. Hagermann

 Notary Public



RECEIVED
STATE CORPORATION COMMISSION

NOV 28 1979

CONSERVATION DIVISION
Wichita, Kansas