

15-00906482-0020

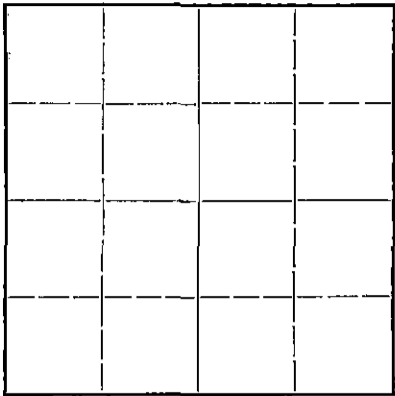
Give All Information Completely
Make Required Affidavit
Mail or Deliver Report to:
Conservation Division
State Corporation Commission
800 Bitting Building
Wichita, Kansas

FORMATION PLUGGING RECORD

Strike out upper line
when reporting plugging
of formations.

Barton County. Sec. 15 Twp. 16 Rge. 11 (W)

Location as "NE $\frac{1}{4}$ NW $\frac{1}{4}$ SW $\frac{1}{4}$ " or footage from lines. SW SW NE
Lease Owner. The Phil-Han Oil Company
Lease Name. Redetzke Well No. 1
Office Address. 1407 Union National Bank Bldg., Wichita, Kansas
Character of Well (completed as Oil, Gas or Dry Hole). Dry hole
Date well completed. October 6, 1948 19.
Application for plugging filed. " 19.
Application for plugging approved. " 19.
Plugging commenced. " 19.
Plugging completed. " 19.
Reason for abandonment of well or producing formation.



Locate well correctly on above
Section Plat

If a producing well is abandoned, date of last production. 19.
Was permission obtained from the Conservation Division or its agents before plugging was commenced? Yes

Name of Conservation Agent who supervised plugging of this well. Kerr
Producing formation. Depth to top. Bottom. Total Depth of Well. 3375 Feet
Show depth and thickness of all water, oil and gas formations.


OIL, GAS OR WATER RECORDS

CASING RECORD

Formation	Content	From	To	Size	Put In	Pulled Out
				8 5/8"	401'	none

Describe in detail the manner in which the well was plugged, indicating where the mud fluid was placed and the method or methods used in introducing it into the hole. If cement or other plugs were used, state the character of same and depth placed, from feet to feet for each plug set.

Filled hole with heavy mud to 200', set top plug with 15 sacks cement. Set plug at 30' with 10 sacks cement and heavy mud.



(If additional description is necessary, use BACK of this sheet)
Correspondence regarding this well should be addressed to. The Phil-Han Oil Company
Address. 1407 Union National Bank Bldg., Wichita, Kansas

STATE OF KANSAS, COUNTY OF SEDGWICK, ss.
Perry R. Hanson (employee of owner) or (owner or operator) of the above-described well,


being first duly sworn on oath, says: That I have knowledge of the facts, statements, and matters herein contained and the log of the above-described well as filed and that the same are true and correct. So help me God.

(Signature) Perry R. Hanson

SUBSCRIBED AND SWORN to before me this 11th day of October 1948 (Address)

Helle A. Steinberg
Notary Public

My commission expires. October 4, 1949.



15 009-06482-0000

DRILLER'S LOG

#1 REDETZKE
The Phil-Han Oil Co. et al

SW SW NE Sec. 15-16-11W
Barton County, Kansas

Comm: 9-25-48
Comp: 10-6-48

Productions: D & A


surface shale & shells	45
sand & shale	320
shale & shells	375
sand	396
shale	401
shale & shells	540
red rock	620
red rock & sand	730
annhydrite	745
shale & shells	1420
lime & shale	1730
sandy lime	1770
lime & shale	2530
shale	2590
lime & shale	2694
lime	2955
lime & shale	3053
lime	3330
lime & chert	3362
lime, chert & conglomerate	3375

T.D.

CASING RECORD:

8 5/8" set at 401' with 200 sacks cement.

STATE OF KANSAS)
) SS
SEDGWICK COUNTY)



We hereby affirm that the above is a true and correct copy of the driller's log of our #1 Redetzke, located in the SW SW NE of Section 15-16-11W, Barton County, Kansas.

THE PHIL-HAN OIL COMPANY

By Wm. H. Hammer

Subscribed and sworn to before me, this 11th day of October, 1948.

Walter A. Stenberg
Notary Public

My com. expires Oct. 4, 1949.

PLUGGING
FILE SEC 15 T16 R11W
BOOK PAGE 61 LINE 10