

15-009-20850000

STATE OF KANSAS
STATE CORPORATION COMMISSION
CONSERVATION DIVISION
P. O. BOX 17027
WICHITA, KANSAS 67217

FORM CP-4

WELL PLUGGING RECORD

Barton County. Sec. 15 Twp. 16S Rge. 11W ~~7E~~ ~~7E~~

Location as "NE/CNW/SW" or footage from lines SW NW NE

Lease Owner Icer Addis

Lease Name Sauber Well No. 1

Office Address 5307 East Central, Wichita, Kansas 67208

Character of Well (completed as Oil, Gas or Dry Hole) Dry Hole

Date well completed October 15, 19 74

Application for plugging filed Verbal Application 19

Application for plugging approved Verbal Approval 19

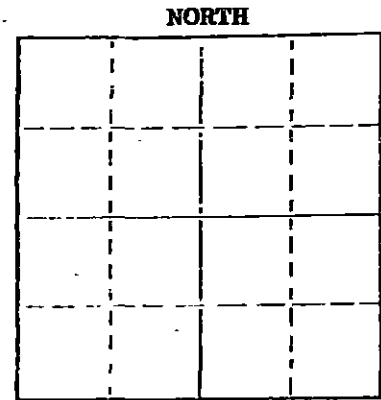
Plugging commenced October 15, 19 74

Plugging completed October 15, 19 74

Reason for abandonment of well or producing formation _____

If a producing well is abandoned, date of last production _____ 19

Was permission obtained from the Conservation Division or its agents before plugging was commenced? Yes



Locate well correctly on above Section Plat

Name of Conservation Agent who supervised plugging of this well Donald Truan

Producing formation _____ Depth to top _____ Bottom _____ Total Depth of Well 3,364'

Show depth and thickness of all water, oil and gas formations.

OIL, GAS OR WATER RECORDS

CASING RECORD

FORMATION	CONTENT	STATE	TO	SIZE	PUT IN	PULLED OUT
				8-5/8"	213'	None

RECEIVED
CORPORATION COMMISSION
OCT 22 1974
CONSERVATION DIVISION
Wichita, Kansas

Describe in detail the manner in which the well was plugged, indicating where the mud fluid was placed and the method or methods used in introducing it into the hole. If cement or other plugs were used, state the character of same and depth placed, from _____ feet to _____ feet for each plug set.

Filled hole with heavy rotary mud from 3,364 feet (rotary total depth) to 480 feet. Set plug at 480 feet and cemented with 40 sacks cement. Filled hole with heavy rotary mud from 480 feet to 200 feet. Set plug at 200 feet and cemented with 25 sacks cement. Filled hole with heavy rotary mud from 200 feet to 40 feet. Set solid plug at 40 feet and cemented to cellar with 10 sacks cement, two sacks cement in rat hole. Plugging operations accomplished utilizing Halliburton Oil Well Cementing pump truck through 4 1/2 inch drill pipe.

(If additional description is necessary, use BACK of this sheet)

Name of Plugging Contractor H-30, Inc.

Address 200 North Main, Wichita, Kansas 67202

STATE OF Kansas COUNTY OF Sedgwick ss.

Dean Britting, Agent ~~(Employer of owner)~~ ~~(Owner or operator)~~ of the above-described

well, being first duly sworn on oath, says: That I have knowledge of the facts, statements, and matters herein contained and the log of the above-described well as filed and that the same are true and correct. So help me God.

(Signature) Dean Britting


200 No. Main, Wichita, Kansas 67202

(Address)

Document first Sworn to before me this 21st day of October, 19 74

Elsie Willson
Notary Public

Notary Public.



My commission expires June 30, 1978

KANSAS GEOLOGICAL SOCIETY
 KANSAS WELL LOG BUREAU - KANSAS WELL SAMPLE BUREAU
 KANSAS GEOLOGICAL SOCIETY BUILDING
 508 EAST MURDOCK - WICHITA, KANSAS

15 009-208 500000

COMPANY **Icer Addis**

SEC. 15 T. 16S R. 11W
 LOC. SW NW NE

FARM **Sauber**

NO. 2

COUNTY **Barton**

TOTAL DEPTH **3,364'**

COMM. **October 7, 1974**

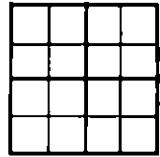
COMP. **October 15, 1974**

SHOT OR TREATED

CONTRACTOR **H-30, Inc.**

ISSUED

KANSAS



CASING

20	10	
15	8-5/8" 2 1/2'	cemented w/175 sxs cement ELEVATION 1,882 KB
12	6	
13	5	

PRODUCTION

FIGURES INDICATE BOTTOM OF FORMATIONS

Shale and Post Rock	440'
Red Bed	717'
Anhydrite	741'
Shale	1,405'
Lime and Shale	2,185'
Shale and Shells	2,705'
Lime and Shale	2,790'
Lime	2,830'
Lime and Shale	3,364'
Rotary Total Depth	3,364'

RECEIVED
 STATE CORPORATION COMMISSION
 OCT 22 1974
 CONSERVATION DIVISION
 Wichita, Kansas

I hereby certify the above and foregoing
 to be a true and correct log of the above
 described well as shown by the drilling
 reports.

H-30, INC.

Dean Britting


 Dean Britting

State of Kansas }
 County of Sedgwick } ss:

Subscribed and Sworn to before me a Notary

Public in and for said county and state

this 21st. day of October, 1974.



Elsie Willison

 Elsie Willison - Notary Public

My Commission Expires:

June 30, 1978