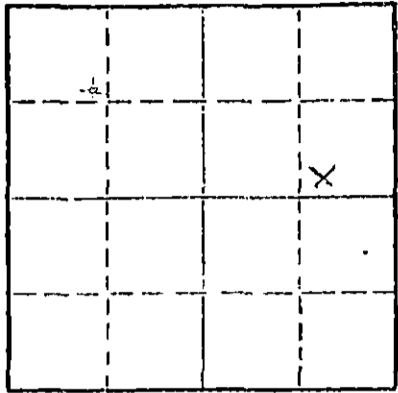


STATE OF KANSAS
STATE CORPORATION COMMISSION

Form CP-4

Give All Information Completely
Make Required Affidavit
Mail or Deliver Report to:
Conservation Division
State Corporation Commission
P. O. Box 17027
Wichita, Kansas 67217
NORTH

WELL PLUGGING RECORD



Locate well correctly on above Section Plot

Kingman County, Sec. 15 Twp. 30 Rge. 8 (E) W (W)
Location as "NE/CNW/SE/SW" or footage from lines SE NW NW
Lease Owner Pickrell Drlg. Co.; Wichita, Kansas 67202
Lease Name Higgens 'K' Well No. # 1
Office Address 705 4th National Bank Building
Character of Well (completed as Oil, Gas or Dry Hole) Gas
Date well completed April 5 19 57
Application for plugging filed October 19 73
Application for plugging approved October 19 73
Plugging commenced October 17 19 73
Plugging completed October 23 19 73
Reason for abandonment of well or producing formation depleted

If a producing well is abandoned, date of last production May 19 66
Was permission obtained from the Conservation Division or its agents before plugging was commenced? Yes

Name of Conservation Agent who supervised plugging of this well Russell Biberstein
Producing formation Mississippi Depth to top Bottom Total Depth of Well Feet
Show depth and thickness of all water, oil and gas formations.

OIL, GAS OR WATER RECORDS

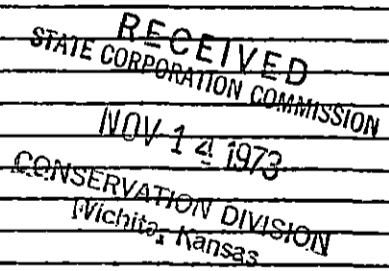
CASING RECORD

| FORMATION | CONTENT | FROM | TO | SIZE | PUT IN | PULLED OUT |
|-----------|---------|------|----|--------|--------|------------|
| | | | | 8 5/8" | 240 | None |
| | | | | 5 1/2" | 4280 | 3424 |
| | | | | | | |
| | | | | | | |
| | | | | | | |
| | | | | | | |
| | | | | | | |
| | | | | | | |
| | | | | | | |

Describe in detail the manner in which the well was plugged, indicating where the mud fluid was placed and the method or methods used in introducing it into the hole. If cement or other plugs were used, state the character of same and depth placed, from feet to feet for each plug set.

October 17, 1973 Plugged off bottom. Dumped sand to 4100'. Mixed and dumped 5 sx of cement.


October 23, 1973 Plugged off top. Set 20' rock bridge at 340'. Filled 8 5/8" surface casing from 320' to base of cellar with 3000 lb. ready-mix concrete.



(If additional description is necessary, use BACK of this sheet)
Name of Plugging Contractor RUSS CASING PULLING, INC.
Address P. O. Box 1082 ; Great Bend, Kansas 67530

STATE OF KANSAS, COUNTY OF SEDGWICK ss.
Jack Gurley (employee of owner) or (owner or operator) of the above-described well, being first duly sworn on oath, says: That I have knowledge of the facts, statements and matters herein contained and the log of the above-described well as filed and that the same are true and correct. So help me God.

(Signature) Jack Gurley
705 Fourth National Bank Bldg., Wichita, Ks.
(Address)



Subscribed and sworn to before me this 12th day of November 19 73
Helen L. Sage
Notary Public.

Sunray Mid-Continent Oil Company
Tulsa, Oklahoma

Tulsa, Oklahoma
January 4, 1957

CONTRACTOR: Stickle Drilling Company
Drilling Commenced: December 19, 1956
Drilling Completed: January 1, 1957

Higgins "A" #1 - NW/4 of
Section 15-30S-8W, Kingman
County, Kansas.

DRILLERS LOG

Depth Figures Indicate Base of Formation

| | |
|-------------------------|---------|
| Sand, Red Bed, & Shells | 110 |
| Shale & Shells. | 1190 |
| Anhydrite | 1230 |
| Lime & Shale | 1515 |
| Shale & Lime | 1690 |
| Lime & Shale Brks. | 1810 |
| Shale & Lime | 2020 |
| Lime & Shale | 2270 |
| Shale | 2500 |
| Shale & Lime | 2795 |
| Lime | 2810 |
| Lime & Shale | 2915 |
| Shale & Lime | 3035 |
| Lime & Shale | 3170 |
| Shale & Sand Lime | 3462 |
| Lime & Shale | 3535 |
| Lime | 3670 |
| Lime & Shale | 3750 |
| Lime | 3948 |
| Lime & Shale | 4022 |
| Lime | 4153 |
| Chat & Lime | 4213 |
| Chert | 4245 |
| Mississippi | 4284 TD |

RECEIVED
STATE CORPORATION COMMISSION
OCT 15 1973
CONSERVATION DIVISION
Wichita, Kansas

I, Frank E. Stickle, hereby certify the above to be a true and complete Driller's Log of Sunray-Mid-Continent Oil Company's Higgins "A" #1 - NW/4 of Section 15-30S-8W, Kingman County, Kansas.

Frank E. Stickle
Frank E. Stickle

Lillian T. Bonham
Notary Public

February 13, 1960
My Commission Expires