

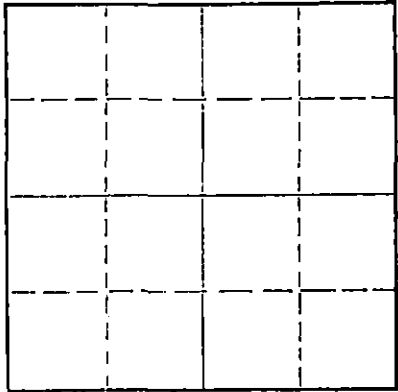
1500903027000

STATE OF KANSAS
STATE CORPORATION COMMISSION

Form CP-4

Give All Information Completely
Make Required Affidavit
Mail or Deliver Report to:
Conservation Division
State Corporation Commission
P. O. Box 17027
Wichita, Kansas 67217
NORTH

WELL PLUGGING RECORD



Locate well correctly on above
Section Plat

Barton County. Sec. 16 Twp. 16 Rge. 11 (E) (W)
Location as "NE/CNW&SW" or footage from lines SE SW SW
Lease Owner Graham Michaelis Corporation
Lease Name Redetzke C Well No. #3
Office Address 211 N. Broadway Wichita, Kansas
Character of Well (completed as Oil, Gas or Dry Hole) _____
Date well completed _____ 19____
Application for plugging filed _____ 19____
Application for plugging approved _____ 19____
Plugging commenced 5-18-73 _____ 19____
Plugging completed 5-22-73 _____ 19____
Reason for abandonment of well or producing formation _____

If a producing well is abandoned, date of last production _____ 19____
Was permission obtained from the Conservation Division or its agents before plugging was commenced? _____

Name of Conservation Agent who supervised plugging of this well Donald Truan
Producing formation _____ Depth to top _____ Bottom _____ Total Depth of Well 3311' Feet
Show depth and thickness of all water, oil and gas formations.

OIL, GAS OR WATER RECORDS				CASING RECORD		
FORMATION	CONTENT	FROM	TO	SIZE	PUT IN	PULLED OUT
				5 1/2"	3307'	1819.92'
				8 5/8"	565'	

Describe in detail the manner in which the well was plugged, indicating where the mud fluid was placed and the method or methods used in introducing it into the hole. If cement or other plugs were used, state the character of same and depth placed, from _____ feet to _____ feet for each plug set.


Made bottom hole plug back with sand to 3290'. Mixed and ran 5 sacks cement thru dumboiler.
Mudded hole to 370' - set 20' rock bridge. Filled hole with 5 yards ready-mix to base of cellar.

RECEIVED
STATE CORPORATION COMMISSION
MAY 30 1973
5-30-73
CONSERVATION DIVISION
Wichita, Kansas

(If additional description is necessary, use BACK of this sheet)
Name of Plugging Contractor Southwest Casing Pulling Co.
Address Box 364 Great Bend, Kansas

STATE OF Kansas, COUNTY OF Barton, ss.
Southwest Casing Pulling Co. (employee of owner) or (owner or operator) of the above-described well, being first duly sworn on oath, says: That I have knowledge of the facts, statements, and matters herein contained and the log of the above-described well as filed and that the same are true and correct. So help me God.

(Signature) W. C. Spencer Sec.
Box 364 Great Bend, Kansas
(Address)



Subscribed and sworn to before me this 29 day of May, 1973
Sidney D. Miller
Notary Public.

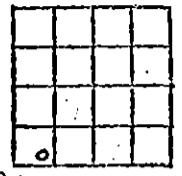
15-009-03027-0000

Company- GRAHAM-MESSMAN-RINEHART OIL CO.
Farm- Redetzke "C" No. 3

SEC. 16 T. 16 R. 11W
SE SW SW

Total Depth. 3311
Comm. 11-20-52 Comp. 11-28-52
Shot or Treated.
Contractor. G. M. R. oil Co.
Issued. 1-17-53

County Barton
KANSAS



Elevation. 1885 KB

Production. 820 BO no water

CASING:

8 5/8 565' w/ 220 sx cement
5 1/2 3307' w/ 50 sx cement

Figures Indicate Bottom of Formations.

sand & clay	85
sand, clay & shale	540
shale	566
shale & shells	735
anhydrite	761
shale	1365
shale & lime	3009
brown lime	3011
lime	3304
Arbuckle	3311
Total Depth	

TOPS:	
Topeka	2668
Heehner	2915
Toronto lime	2933
Douglas shale	2946
Brown lime	3012
Lansing	3031
Arbuckle	3304

RECEIVED
STATE CORPORATION COMMISSION
MAY 15 1973
CONSERVATION DIVISION
Wichita, Kansas

3012
1873
1121