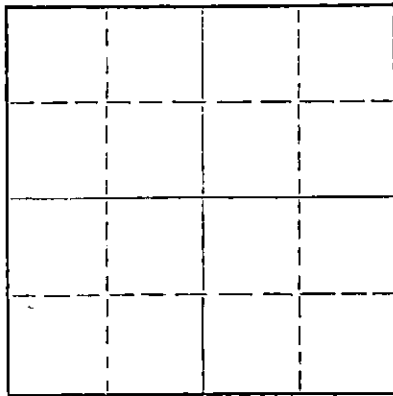


Give All Information Completely
Make Required Affidavit
Mail or Deliver Report to:
Conservation Division
State Corporation Commission
212 No. Market
Wichita, Kansas

WELL PLUGGING RECORD

NORTH



Locate well correctly on above
Section Plat

Barton County, Sec. 16 Twp. 16 Rge. 11W (E) (W)
Location as "NE/CNW/SW" or footage from lines SE NW NE
Lease Owner Donald C. Slawson
Lease Name Esfeld 'A' Well No. 1
Office Address 408 One Twenty Building - Wichita, Kansas 67202
Character of Well (completed as Oil, Gas or Dry Hole) Dry Hole
Date well completed November 12, 19 69
Application for plugging filed November 12, 19 69
Application for plugging approved November 12, 19 69
Plugging commenced November 12, 19 69
Plugging completed November 12, 19 69
Reason for abandonment of well or producing formation Dry Hole

If a producing well is abandoned, date of last production 19
Was permission obtained from the Conservation Division or its agents before plugging was commenced? Yes

Name of Conservation Agent who supervised plugging of this well Donald Truan-Box 148-Russell, Kansas
Producing formation _____ Depth to top _____ Bottom _____ Total Depth of Well 3290 Feet
Show depth and thickness of all water, oil and gas formations.

OIL, GAS OR WATER RECORDS

CASING RECORD

FORMATION	CONTENT	FROM	TO	SIZE	PUT IN	PULLED OUT
		0	670	8 5/8"	X	

Describe in detail the manner in which the well was plugged, indicating where the mud fluid was placed and the method or methods used in introducing it into the hole. If cement or other plugs were used, state the character of same and depth placed, from _____ feet to _____ feet for each plug set.

Mud to 350'; plug; 30 sx cement
Mud to 40'; 1/2 sac hulls; plug; 10 sx cement
2 sx cement in rat hole

RECEIVED
STATE CORPORATION COMMISSION
NOV 19 1969
CONSERVATION DIVISION
Wichita, Kansas
11-19-69

(If additional description is necessary, use BACK of this sheet)

Name of Plugging Contractor Slawson Drilling Company, Inc.
Address Suite 408 One Twenty Building - Wichita, Kansas 67202


STATE OF KANSAS, COUNTY OF SEDGWICK, ss.

Maxine V. Starr (employee of owner) or (owner or operator) of the above-described well, being first duly sworn on oath, says: That I have knowledge of the facts, statements, and matters herein contained and the log of the above-described well as filed and that the same are true and correct. So help me God.

(Signature) Maxine V. Starr

408 One Twenty Building - Wichita, Kansas
(Address)

Subscribed and sworn to before me this 17th day of November, 19 69



Linda R. Sparr
Linda R. Sparr

Notary Public.

My commission expires May 15, 1971

WELL LOG

Company: Donald C. Slawson
 Suite 408 One Twenty Building
 Wichita, Kansas 67202

Lease: Esfeld 'A' #1
 SE NW NE, Section 16-16-11W
 Barton County, Kansas

Total Depth: 3290' Elevation: 1818 K.B.

Contractor: Slawson Drilling Company, Inc.

Commenced: November 7, 1969

Completed: November 12, 1969

Casing: 8 5/8" at 670' with 375 sx cement

0-20	Clay & Sand
20-657	Shale & Shells
657-686	Anhydrite
686-1886	Shale & Shells
1886-2228	Shale & Lime
2228-2975	Lime & Shale
2975-3290	Lime
3290	Total Depth


RECEIVED
 STATE CORPORATION COMMISSION
 NOV 19 1969
 CONSERVATION DIVISION
 Wichita, Kansas

STATE OF KANSAS)
) SS:
 COUNTY OF SEDGWICK)

I, Maxine V. Starr, of the Slawson Drilling Company, Inc., upon oath state that the above and foregoing is a true and correct copy of the log of the Esfeld 'A' #1 well.

Maxine V. Starr
 MAXINE V. STARR

Subscribed and sworn to before me this 17th day of November, 1969.



Linda R. Sparr
 Linda R. Sparr, Notary Public