

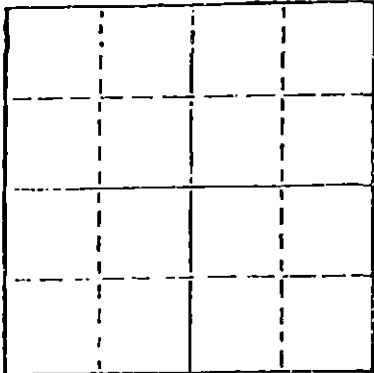
STATE OF KANSAS
STATE CORPORATION COMMISSION

WELL PLUGGING RECORD

Give All Information Completely
Make Required Affidavit
Mail or Deliver Report to
Conservation Division
State Corporation Comm.
245 North Water
Wichita, KS 67202

Kingman County. Sec. 10 Twp. 30S Rge. 8W E/W
Location as "NE/CNW $\frac{1}{4}$ SW $\frac{1}{4}$ " or footage from lines _____
NW

Lease Owner Howell Oil Copmany
Lease Name West Spivey Well No. 1
Office Address Box 2091, Hutchinson, Ks 67501
Character of Well (Completed as Oil, Gas or Dry Hole) _____
Dry



Locate well correctly on above
Section Plat

Date Well completed Sept. 8 1981
Application for plugging filed Sept. 8 1981
Application for plugging approved Sept. 8 1981
Plugging commenced Sept. 8 1981
Plugging completed Sept. 8 1981
Reason for abandonment of well or producing formation _____
Dry

If a producing well is abandoned, date of last production _____
19____

Was permission obtained from the Conservation Division or
its agents before plugging was commenced? Yes

Name of Conservation Agent who supervised plugging of this well Clarence Thomas
Producing formation _____ Depth to top _____ Bottom _____ Total Depth of Well 4414
Show depth and thickness of all water, oil and gas formations.

OIL, GAS OR WATER RECORDS

CASING RECORD

FORMATION	CONTENT	FROM	TO	SIZE	PUT IN	PULLED OUT
		0	288	8 5/8		

Describe in detail the manner in which the well was plugged, indicating where the mud fluid
was placed and the method or methods used in introducing it into the hold. If cement or other
plugs were used, state the character of same and depth placed, from _____ feet to
_____ feet for each plug set. Plugged: 50 sacks @ 650

40 sacks @ 280
10 sacks with bridge plug @ 40
5 sacks in rathole; 5 sacks in mousehole
Halliburton Cementing
Completed @ 7:00A 9-8-81

RECEIVED
STATE CORPORATION COMMISSION


SEP 24 1981
9-24-81

(If additional description is necessary, use BACK of this DIVISION
Name of Plugging Contractor DaMac Drilling Inc. Wichita, Kansas
Box 1164, Great Bend, Ks 67530

STATE OF Kansas COUNTY OF Barton, ss.
Martha J. McKown (employee of owner) or (owner or operator)
of the above-described well, being first duly sworn on oath, says: That I have knowledge of
the facts, statements, and matters herein contained and the log of the above-described well
as filed and that the same are true and correct. So help me God.

(Signature) Martha J. McKown
Box 1164, Great Bend, Ks. 67530
(Address)

SUBSCRIBED AND SWORN TO before me this 8th day of Sept., 19 81



Vada L. Sullivan
Notary Public.

My commission expires _____

COMPANY Howell Oil Company

REQ. 10 T. 30S R. 8W

FARM West Spivey No. 1

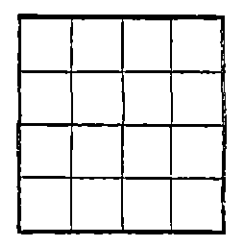
LEAS. NW

TOTAL DEPTH 4424 RTD

COUNTY Kingman, Ks

COMM. 9-2-81 COMP. 9-8-81

CONTRACTOR DaMac Drilling Inc.



CASING 8 5/8 set @ 288'

ELEVATION

PRODUCTION P&A

FIGURES INDICATE BOTTOM OF FORMATIONS

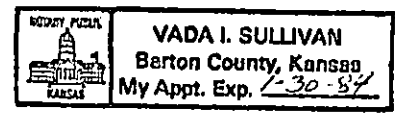
Sand, RedBed	0	288
RedBed, Shale	288	1282
Lime, Shale	1282	4424 RTD

RECEIVED
STATE CORPORATION COMMISSION
SEP 24 1981
CONSERVATION DIVISION
Wichita, Kansas

State of Kansas }
County of Barton } ss

I, Martha J. McKown of DaMac Drilling Inc.

upon oath state the above and foregoing is a true and correct copy of the log of the West Spivey No. 1 well.


VADA I. SULLIVAN
Barton County, Kansas
My Appt. Exp. 1-30-84

Martha J. McKown

Subscribed and sworn to before me this 8th day of September 19 81

My Commission Expires: _____

Vada I. Sullivan
NOTARY PUBLIC