

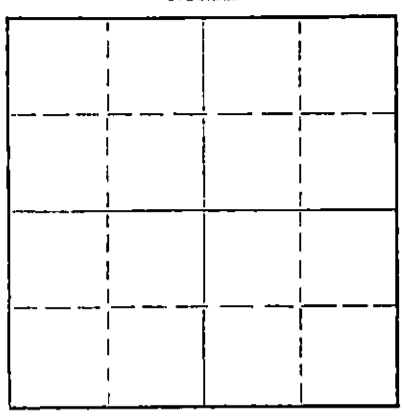
STATE OF KANSAS
STATE CORPORATION COMMISSION

WELL PLUGGING RECORD

Give All Information Completely
Make Required Affidavit
Mail or Deliver Report to:
Conservation Division
State Corporation Commission
212 No. Market
Wichita, Kansas

Barton County, Sec. 6 Twp. 16S Rge. (E) 11 (W)

Location as "NE/CNW/SW" or footage from lines C W/2-E/2-SW
Lease Owner Martin Explorations
Lease Name Woydziak Well No. 1
Office Address 527 Union Center, Wichita, Kansas
Character of Well (completed as Oil, Gas or Dry Hole) Dry hole
Date well completed Sept. 17 19 69
Application for plugging filed Sept. 22 19 69
Application for plugging approved 19
Plugging commenced Sept. 17 19 69
Plugging completed same 19
Reason for abandonment of well or producing formation dry hole



Locate well correctly on above Section Plat

If a producing well is abandoned, date of last production _____ 19 ____
Was permission obtained from the Conservation Division or its agents before plugging was commenced? yes


Name of Conservation Agent who supervised plugging of this well Harold Hollis
Producing formation _____ Depth to top _____ Bottom _____ Total Depth of Well 3320 Feet
Show depth and thickness of all water, oil and gas formations.

OIL, GAS OR WATER RECORDS CASING RECORD

FORMATION	CONTENT	FROM	TO	SIZE	PUT IN	PULLED OUT


Describe in detail the manner in which the well was plugged, indicating where the mud fluid was placed and the method or methods used in introducing it into the hole. If cement or other plugs were used, state the character of same and depth placed, from _____ feet to _____ feet for each plug set.

Mud to 400', wood plug and 35 sacks cement through drillpipe.
Mud to 245', wood plug and 20 sacks cement.
Mud to 40', 1/2 sack hulls, wood plug and 10 sacks cement.
2 sacks cement in rat hole.



(If additional description is necessary, use BACK of this sheet)
Name of Plugging Contractor Aspen Drilling Co.
Address P.O. Box 783, Great Bend, Kansas

STATE OF Kansas, COUNTY OF Barton, ss.
William S. Schachle (employee of owner) or (owner or operator) of the above-described well, being first duly sworn on oath, says: That I have knowledge of the facts, statements, and matters herein contained and the log of the above-described well as filed and that the same are true and correct. So help me God.



(Signature) William S. Schachle
William S. Schachle, P.O. Box 783,
(Address) Great Bend, Kansas 69

Subscribed and sworn to before me this 22nd day of September, 19 69
Theora Holleman
Notary Public.
My commission expires April 18, 1972

DRILLERS LOG

COMPANY: Martin Explorations
 CONTRACTOR: Aspen Drilling Co.
 LEASE NAME: Woydziak #1
 LOCATION: C W/2-E/E-SW Section 6
 T16S-R11W, Barton Co., Kansas
 SURFACE CASING: 6 jts. (241') 8 5/8"
 COMMENCED: September 10, 1969
 COMPLETED: September 17, 1969
 ROTARY TOTAL DEPTH: 3320'

<u>FORMATION .</u>	<u>DEPTH</u>
Shale	305
Sand	418
Shale & Red Bed	510
Red Bed	705
Anhydrite	735
Shale and shells	1100
Shale & Lime	1480
Lime & Shale	2150
Shale & Lime	2666
Lime & Shale	2740
Lime	2822
Lime & Shale	2975
Lime	3045
Lime & Shale	3115
Lime	3320
RTD	3320

Ran 6 jts. (241') 8 5/8" casing set at 248' w/175 sacks. Cement circulated.

D & A

RECEIVED
 STATE CORPORATION COMMISSION
 SEP 23 1969
 CONSERVATION DIVISION
 Wichita, Kansas


AFFIDAVIT

State of Kansas)
) ss:
 County of Barton)

The undersigned, being duly sworn on oath, states that the above statement and log are a true and correct record and log of the well drilled at the location above described.

William S. Schachle
 William S. Schachle, Affiant

Subscribed and sworn to before me this 22nd day of September, 1969.



Theora Holleman
 Theora Holleman, Notary Public

My commission expires: April 18, 1972