

STATE OF KANSAS  
STATE CORPORATION COMMISSION

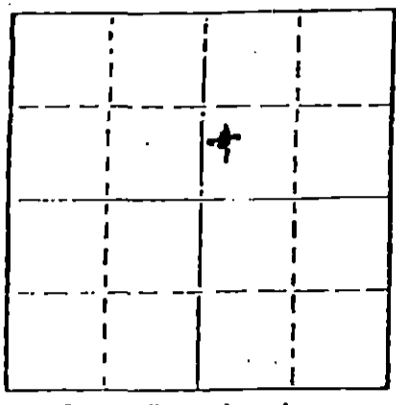
WELL PLUGGING RECORD

15 009 22351-0000

Give All Information Completely  
Make Required Affidavit  
Mail or Deliver Report to  
Conservation Division  
State Corporation Comm.  
245 North Water  
Wichita, KS 67202

Barton County. Sec. 6 Twp. 16S Rge. 11W E/W  
Location as "NE/CNW $\frac{1}{4}$ SW $\frac{1}{4}$ " or footage from lines  
1650' FSL 330' FWL NE/4

Lease Owner Arrowhead Petroleum, Inc.  
Lease Name Horn Well No. #1  
Office Address P.O. Box 8287-Munger Station, Wichita, Ks. 67208  
Character of Well (Completed as Oil, Gas or Dry Hole) Dry Hole



Locate well correctly on above  
Section Plot

Date Well completed June 25, 1981 19  
Application for plugging filed June 25, 1981 19  
Application for plugging approved June 25, 1981 19  
Plugging commenced June 25, 1981 19  
Plugging completed June 25, 1981 19  
Reason for abandonment of well or producing formation Dry Hole

If a producing well is abandoned, date of last production N/A 19

Was permission obtained from the Conservation Division or its agents before plugging was commenced? Yes

Name of Conservation Agent who supervised plugging of this well Duane L. Rankin  
Producing formation \_\_\_\_\_ Depth to top \_\_\_\_\_ Bottom \_\_\_\_\_ Total Depth of Well 3327'  
Show depth and thickness of all water, oil and gas formations.

OIL, GAS OR WATER RECORDS

CASING RECORD

FORMATION	CONTENT	FROM	TO	SIZE	PUT IN	PULLED OUT
Sand				8 5/8"	327'	none

Describe in detail the manner in which the well was plugged, indicating where the mud fluid was placed and the method or methods used in introducing it into the hold. If cement or other plugs were used, state the character of same and depth placed, from \_\_\_\_\_ feet to \_\_\_\_\_ feet for each plug set.

500' 50 SX  
325' 30 SX  
40' 10 SX  
RH 10 SX

Common 2% gel 3% ccl

RECEIVED  
STATE CORPORATION COMMISSION

JUL - 1 1981  
7-1-81

(If additional description is necessary, use BACK of this report)

Name of Plugging Contractor \_\_\_\_\_ Service Company \_\_\_\_\_  
Wichita, Kansas

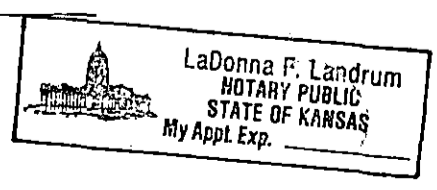
STATE OF Kansas COUNTY OF Sedgwick, ss.  
Paul A. Seymour, Jr. (employee of owner) or (owner or operator)  
of the above-described well, being first duly sworn on oath, says: That I have knowledge of the facts, statements, and matters herein contained and the log of the above-described well as filed and that the same are true and correct. So help me God.

(Signature) Paul A. Seymour, Jr.  
Paul A. Seymour, Jr. - P.O. Box 8287-Munger Station  
(Address) Wichita, Ks. 67208

SUBSCRIBED AND SWORN TO before me this 30th day of June, 1981

LaDonna F. Landrum  
LaDonna F. Landrum Notary Public.

My commission expires August 18, 1984



15-009-22351-0000

# BIG SPRINGS DRILLING, INC.

P.O. BOX 8287  
MUNGER STATION  
WICHITA, KANSAS 67208

SUITE 29 • 400 NORTH WOODLAWN • (316) 681-1732

June 30, 1981

## DRILLERS LOG

Re: Horn #1  
1650' FSL 330' FWL NE/4  
Sec 6 Twp 16S Rg 11W  
Barton County, Kansas

OPERATOR: Arrowhead Petroleum, Inc.  
CONTRACTOR: Big Springs Drilling, Inc.  
COMMENCED: June 20, 1981  
COMPLETED: June 25, 1981

Surface Pipe: 327' of 8 5/8" w/175 SX Common 2% gel 3% cc1

0	356'	Shale
356'	420'	Hard Sand
420'	701'	Red Bed
701'	729'	Anhydrite
729'	2660'	Shale
2660'	3072'	Lime & Shale
3072'	3327'	Lime
3327'		RTD

RECEIVED  
STATE CORPORATION COMMISSION

JUL - 1 1981

CONSERVATION DIVISION  
Wichita, Kansas


We certify that the above and foregoing is a true and correct copy of the log on the Horn #1 located in Barton County, Kansas.

Big Springs Drilling, Inc.

  
Paul A. Seymour, Jr.

Subscribed and sworn to before me this 30th day of June, 1981.

My Commission Expires:

  
LaDonna F. Landrum Notary Public

August 18, 1984

