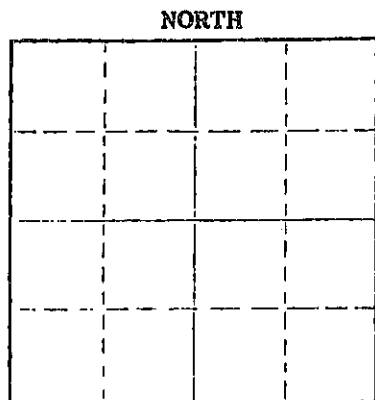


STATE OF KANSAS  
 STATE CORPORATION COMMISSION  
 CONSERVATION DIVISION  
 P. O. BOX 17027  
 WICHITA, KANSAS 67217

FORM CP-4

WELL PLUGGING RECORD



Locate well correctly on above Section Plat

Barton \_\_\_\_\_ County, Sec. 11 Twp. 16S Rge. 11W (E) \_\_\_\_\_ (W) \_\_\_\_\_  
 Location as "NE/CNW&SW" or footage from lines: SE NW SE  
 Lease Owner: Chief Drilling Co., Inc. & B & B Drilling, Inc.  
 Lessee Name: Zajic Well No. 1  
 Office Address: 905 Century Plaza, Wichita, Kansas  
 Character of Well (completed as Oil, Gas or Dry Hole) D & A  
 Date well completed March 1 19 76  
 Application for plugging filed March 1 19 76  
 Application for plugging approved March 1 19 76  
 Plugging commenced March 1 19 76  
 Plugging completed March 1 19 76  
 Reason for abandonment of well or producing formation D & A

If a producing well is abandoned, date of last production \_\_\_\_\_ 19\_\_\_\_  
 Was permission obtained from the Conservation Division or its agents before plugging was commenced? Yes

Name of Conservation Agent who supervised plugging of this well Rankin  
 Producing formation \_\_\_\_\_ Depth to top \_\_\_\_\_ Bottom \_\_\_\_\_ Total Depth of Well 3342  
 Show depth and thickness of all water, oil and gas formations.

OIL, GAS OR WATER RECORDS				CASING RECORD		
FORMATION	CONTENT	FROM	TO	SIZE	PUT IN	PULLED OUT
				8 5/8	338	-0-


Describe in detail the manner in which the well was plugged, indicating where the mud fluid was placed and the method or methods used in introducing it into the hole. If cement or other plugs were used, state the character of same and depth placed, from \_\_\_\_\_ feet to \_\_\_\_\_ feet for each plug set.

Plug @ 480' w/40 sx,  
 Plug @ 340' w/25 sx,  
 Plug @ 40' w/10 sx.

(If additional description is necessary, use BACK of this sheet)  
 Name of Plugging Contractor B & B Drilling, Inc.  
 Address 515 Union Center, Wichita, Kansas

STATE OF KANSAS COUNTY OF SEDGWICK ss.  
Bill Lahar (employee of owner) or (owner or operator) of the above-described well, being first duly sworn on oath, says: That I have knowledge of the facts, statements, and matters herein contained and the log of the above-described well as filed and that the same are true and correct. So help me God.

(Signature) Bill Lahar  
Bill Lahar  
515 Union Center, Wichita, Kansas  
 (Address)



Subscribed and sworn to before me this 4th day of March, 19 76  
January 22, 1979  
Betty M. Abbott Notary Public.

RECEIVED  
 STATE CORPORATION COMMISSION  
 MAR 08 1976  
 03-08-76  
 CONSERVATION DIVISION  
 Wichita, Kansas

March 4, 1976

DRILLERS LOG

#1 Zajic  
SE NW SE  
Sec. 11-16S-11W  
Barton County, Kansas

OPERATOR: Chief Drilling Co., Inc. & B & B Drilling, Inc.  
CONTRACTOR: B & B Drilling, Inc.  
COMMENCED: February 20, 1976  
COMPLETED: March 1, 1976

8 5/8" @ 338' w/175 sx

0	348	Sand, Shale & Shells
348	644	Sand & Shale
644	674	Anhydrite
674	815	Redbed
815	2938	Shale
2938	3103	Shale & Lime
3103	3342	Lime
3342		RTD

D & A

RECEIVED  
STATE COOPERATION COMMISSION

MAR 08 1976

CONSERVATION DIVISION  
Wichita, Kansas


We certify that the above and foregoing is a true and correct copy of the log on the #1 Zajic located in Barton County, Kansas.

B & B DRILLING, INC.

*Bill Lahar*  
Bill Lahar

Subscribed and sworn to before me this 4th day of March, 1976.

*Betty M. Abbott*  
Betty M. Abbott Notary Public



My Commission Expires:

STATE  
January 22, 1979  
PUBLIC

BARTON COUNTY, KANS.