

15-009-03018-0000

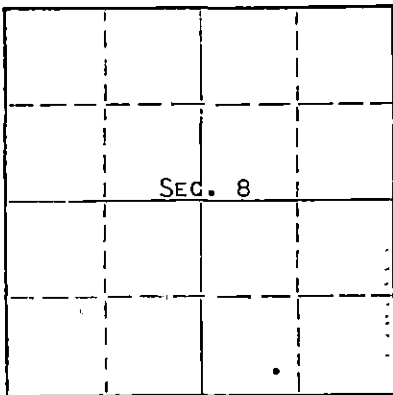
STATE OF KANSAS
STATE CORPORATION COMMISSION

Form CP-4

Give All Information Completely
Make Required Affidavit
Mail or Deliver Report to:
Conservation Division
State Corporation Commission
212 No. Market
Wichita, Kansas 67202

WELL PLUGGING RECORD

BARTON County. Sec. 8 Twp. 16S Rge. 11 (E) W
Location as "NE/CNW&SW4" or footage from lines SE SW SE
Lease Owner PETROLEUM, INC.,
Lease Name NEY Well No. 1
Office Address R.R. #2, GREAT BEND, KANSAS
Character of Well (completed as Oil, Gas or Dry Hole) OIL WELL
Date well completed AUGUST 2 19 57
Application for plugging filed NOVEMBER 19 19 71
Application for plugging approved NOVEMBER 20 19 71
Plugging commenced NOVEMBER 30 19 71
Plugging completed DECEMBER 24 19 71
Reason for abandonment of well or producing formation DEPLETION OF COMMERCIAL ZONE
If a producing well is abandoned, date of last production DECEMBER 1 19 71
Was permission obtained from the Conservation Division or its agents before plugging was commenced? YES



Locate well correctly on above Section Plat

Name of Conservation Agent who supervised plugging of this well DONALD TRUAN
Producing formation ARBUCKLE Depth to top _____ Bottom _____ Total Depth of Well 3320 Feet
Show depth and thickness of all water, oil and gas formations.

OIL, GAS OR WATER RECORDS

CASING RECORD

FORMATION	CONTENT	FROM	TO	SIZE	PUT IN	PULLED OUT
ARBUCKLE	SLIGHT AMOUNT OF OIL & WATER			8-5/8"	278'	NONE
				5-1/2"	3318'	2882'

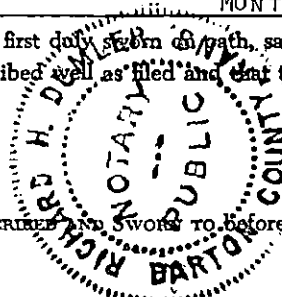
Describe in detail the manner in which the well was plugged, indicating where the mud fluid was placed and the method or methods used in introducing it into the hole. If cement or other plugs were used, state the character of same and depth placed, from _____ feet to _____ feet for each plug set.

PLUGGED BACK TOTAL DEPTH 3278'
SANDED HOLE FROM 3278 TO 3250'. DUMPED 5 SACKS CEMENT FROM 3250' TO 3210'.
GLOBE OILWELL CEMENTING, INC., PUMPED 100 SACKS CEMENT AND 20 SACKS OF GEL FROM 3210' TO BASE OF WELL CELLAR.

RECEIVED
STATE CORPORATION COMMISSION
JAN 12 1972
CONSERVATION DIVISION
Wichita, Kansas
1-12-72

(If additional description is necessary, use BACK of this sheet)
Name of Plugging Contractor SANTA FE PIPE & SUPPLY, INC.
Address BOX 562, GREAT BEND, KANSAS

STATE OF KANSAS, COUNTY OF BARTON, ss.
MONTE CHADD (employee of owner) or (owner or operator) of the above-described well, being first duly sworn in oath, says: That I have knowledge of the facts, statements, and matters herein contained and the log of the above-described well as filed and that the same are true and correct. So help me God. MONTE CHADD, DIST. PROD. SUPT.



(Signature) Monte Chadd
R.R. #2, GREAT BEND, KANSAS
(Address)

Subscribed and sworn to before me this 11 day of JANUARY, 19 71

Richard H. Decker
Notary Public.

My commission expires MAY 28, 1973

WELL LOG

15009-03018-0000

COMPANY PETROLEUM, INCORPORATED

SEC. 8 T. 16S R. 11W

FARM NEY NO. 1

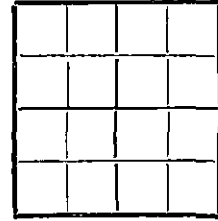
LOC. SE, SW, SE

TOTAL DEPTH 3320'

COUNTY BARTON CO., KANSAS

COMM. July 19, 1957 COMP. July 29, 1957

CONTRACTOR GARVEY DRILLING COMPANY



CASING 8 5/8" @ 278' W/150 sx. cement
5 1/2" @ 3318' W/64 sax.

ELEVATION 1837' DF

PRODUCTION Arbuckle

FIGURES INDICATE BOTTOM OF FORMATIONS

210	Post rock
280	Shale
490	Clay, shale & shells
700	Red bed
720	Anhydrite
830	Red bed
1250	Shale & shells
1280	Salt & shale
1755	Lime & shale
1870	Lime
2955	Lime & shale
3061	Lime
3080	Lime & shale
3135	Lime
3206	Lime & shale
3280	Lime
3305	Lime & shale
3320	Lime
3320	T. D.

RECEIVED
STATE CORPORATION COMMISSION
JAN 12 1972
CONSERVATION DIVISION
Wichita, Kansas

State of KANSAS }
County of BARTON } ss:

I, Verne A. Morris of Garvey Drilling Co.

upon oath state that the above and foregoing is a true and correct copy of the log of the #1 Ney well

Verne A. Morris

Subscribed and sworn to before me this 24th day of September 19 57

My Commission Expires: July 11, 1960

Deed J. Brown
NOTARY PUBLIC