

15-009-06623-0000

STATE OF KANSAS  
STATE CORPORATION COMMISSION  
Give All Information Completely  
Make Required Affidavit  
Mail or Deliver Report to:  
Conservation Division  
State Corporation Commission  
800 Biting Building  
Wichita, Kansas

### WELL PLUGGING RECORD

Barton County. Sec. 8 Twp. 16 Rge. 11 (E) W (W)

Location as "NE/CNW/SW" or footage from lines CEL NW SE

Lease Owner Murfin Drilling Co.

Lease Name Ney Well No. 1

Office Address 910 Union Nat'l Bank Bldg., Wichita, Kansas

Character of Well (completed as Oil, Gas or Dry Hole) Dry

Date well completed 3-8-1953

Application for plugging filed 3-28-1953

Application for plugging approved 3-28-1953

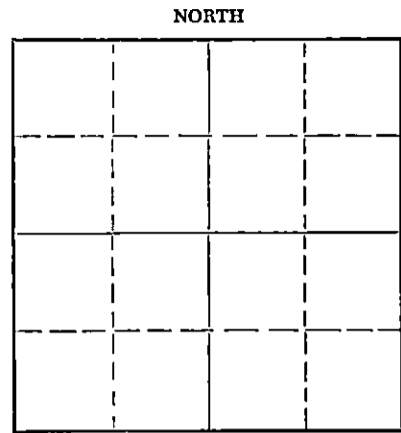
Plugging commenced 3-28-1953

Plugging completed 3-28-1953

Reason for abandonment of well or producing formation Dry

If a producing well is abandoned, date of last production \_\_\_\_\_ 19\_\_\_\_

Was permission obtained from the Conservation Division or its agents before plugging was commenced? Yes



Locate well correctly on above Section Plat

Name of Conservation Agent who supervised plugging of this well C. D. Stough

Producing formation \_\_\_\_\_ Depth to top \_\_\_\_\_ Bottom \_\_\_\_\_ Total Depth of Well 3342 Feet

Show depth and thickness of all water, oil and gas formations.

#### OIL, GAS OR WATER RECORDS


#### CASING RECORD

FORMATION	CONTENT	FROM	TO	SIZE	PUT IN	PULLED OUT
				5 1/2"	3334	1842'
				8 5/8	286	286'

Describe in detail the manner in which the well was plugged, indicating where the mud fluid was placed and the method or methods used in introducing it into the hole. If cement or other plugs were used, state the character of same and depth placed, from \_\_\_\_\_ feet to \_\_\_\_\_ feet for each plug set.

Filled hole with rock from 3342' to 3325' and dumped 5 sacks cement. Set plug at 286' and dumped 20 sacks of cement. Mudded hole to 35' and dumped 10 sacks of cement.

Name of Plugging Contractor Murfin Drilling Company  
Address 910 Union National Bank Bldg., Wichita, Kansas




STATE OF Kansas, COUNTY OF Sedgwick, ss. W. R. Murfin (employee of owner) or (owner or operator) of the above-described well, being first duly sworn on oath, says: That I have knowledge of the facts, statements, and matters herein contained and the log of the above-described well as filed and that the same are true and correct. So help me God.

(Signature) W. R. Murfin  
910 Union National Bank Bldg., Wichita, Ks.  
(Address)

SUBSCRIBED AND SWORN to before me this 20th day of May, 19 53

My commission expires 6-4-55

Abby Weimerman  
Notary Public.



WELL LOG

15-009-06623-0000


COMPANY Murfin Drilling Co.

SEC. 8 T. 16 R. 11W  
LOC. CEL NW SE

FARM Ney NO. 1

TOTAL DEPTH 3342'  
COMM. 2-25-53 COMP. 3-8-53  
SHOT OR TREATED  
CONTRACTOR Murfin Drilling Co.  
ISSUED

COUNTY Barton  
KANSAS



CASING

20 10  
15 8 5/8 286'  
12 6  
13 5 1/2 3334

ELEVATION 1861 RB

PRODUCTION

FIGURES INDICATE BOTTOM OF FORMATIONS

190 Shale lime  
500 Shale - Shells  
520 Red beds  
960 Shale - Salt  
1290 Salt - Shale-Shells  
1615 Shale & Shells  
1735 Lime  
1840 Shale - Lime  
1910 Lime  
2020 Lime - Shale  
2180 Shale - Shells  
3005 Lime - Shale  
3342 Lime  
3342 T.D.

Heebner 2897  
Dodge 2912  
Douglas 2925  
Brown 3003  
Kansas City 3019  
Congl. 3310  
Arbuckle 3333

RECEIVED  
CORPORATION COMPANY ET  
MAY 22 1953

CONSERVATION DIVISION  
Wichita, Kansas  
PLUGGING  
FARM SEC. 8 T. 16 R. 11W  
BOOK PAGE 89 LINE 21

State of Kansas  
County of Sedgwick } ss:

I, W. R. Murfin of the Murfin Drilling Company

upon oath state that the above and foregoing is a true and correct copy of the log of the Ney #1 well.

W. R. Murfin

Subscribed and sworn to before me this 20th day of May 1953

My Commission Expires: 6-4-55

Abby Weimerman  
NOTARY PUBLIC