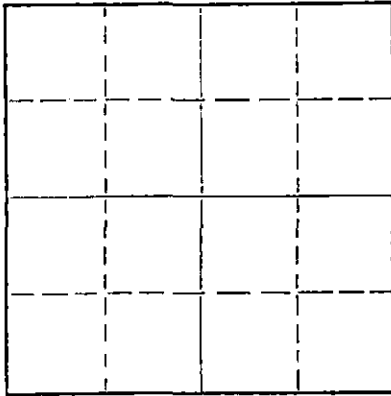


STATE OF KANSAS  
STATE CORPORATION COMMISSION

Give All Information Completely.  
Make Required Affidavit.  
Mail or Deliver Report to:  
Conservation Division  
State Corporation Commission  
212 No. Market  
Wichita, Kansas

Form CP-4  
15-009-20259-0000  
WELL PLUGGING RECORD

NORTH



Locate well correctly on above  
Section Plat

Barton County. Sec. 12 Twp. 16 Rge. 11 (E) (W) x  
Location as "NE/CNW/SW" or footage from lines NE NW SW  
Lease Owner Petroleum Management Inc.  
Lease Name Houska Well No. #1  
Office Address Box 922 Great Bend, Kansas  
Character of Well (completed as Oil, Gas or Dry Hole)  
Date well completed 19  
Application for plugging filed 19  
Application for plugging approved 19  
Plugging commenced 6-24-69 19  
Plugging completed 6-27-69 19  
Reason for abandonment of well or producing formation

If a producing well is abandoned, date of last production 19  
Was permission obtained from the Conservation Division or its agents before plugging was commenced?

Name of Conservation Agent who supervised plugging of this well Donald Truan  
Producing formation Depth to top Bottom Total Depth of Well 3390' Feet  
Show depth and thickness of all water, oil and gas formations.

OIL, GAS OR WATER RECORDS

CASING RECORD

FORMATION	CONTENT	FROM	TO	SIZE	PUT IN	PULLED OUT
				4 1/2"	3389'	1369.11'
				8 5/8"	352'	

Describe in detail the manner in which the well was plugged, indicating where the mud fluid was placed and the method or methods used in introducing it into the hole. If cement or other plugs were used, state the character of same and depth placed, from feet to feet for each plug set.

Made bottom hole plug back with sand to 3180'. Mixed and ran 4 sacks cement thru dump bailer.  
Mudded hole to 340', set 20' rock bridge. Filled hole with 4 yards ready-mix from 320' to base of cellar.

RECEIVED  
STATE CORPORATION COMMISSION  
JUN 30 1960  
CONSERVATION DIVISION  
Wichita, Kansas  
06-30-69

(If additional description is necessary, use BACK of this sheet)


Name of Plugging Contractor Southwest Casing Pulling Co.  
Address Box 364, Great Bend, Kansas

STATE OF Kansas, COUNTY OF Barton, ss.  
Southwest Casing Pulling Co. (employee of owner) or (owner or operator) of the above-described well, being first duly sworn on oath, says: That I have knowledge of the facts, statements, and matters herein contained and the log of the above-described well as filed and that the same are true and correct. So help me God.

(Signature) W. C. Spencer Sec.  
Box 364, Great Bend, Kansas  
(Address)

SUBSCRIBED AND SWORN to before me this 28 day of June, 19 69

My commission expires



October 1972

Sidney D. Miller  
Notary Public.

DRILLERS LOG

#1 Houska

CASING RECORD:                COMPANY:    Petroleum Management, Inc.    DESCRIPTION:

8 5/8" @ 352'                CONTRACTOR: Red Tiger Drilling Co.    NE NW SW

w/225 sx cement                COMMENCED: August 7, 1968                12-16S-11W

4 1/2" @ 3389'                COMPLETED: August 15, 1968                Barton Co., Ks.

w/250 sx cement                ELEVATION:


TOTAL DEPTH: 3390'

<u>FORMATION</u>	<u>FROM</u>	<u>TO</u>	<u>REMARKS</u>
Rock	0	100	
Shale & Shells	100	300	
Sand	300	315	
Shale & Shells	315	490	
Redbed	490	680	
Anhydrite	680	707	
Shale & Shells	707	1005	
Salt & Shale	1005	1190	
Shale & Shells	1190	1386	
Lime & Shale	1386	2805	
Lime	2805	2908	
Heebner	2908	2912	
Lime	2912	2938	
Lime & Shale	2938	3006	
Lime	3006	3380	
Conglomerate	3380	3386	
Arbuckle	3386	3390	

RECEIVED  
 STATE CORPORATION COMMISSION  
 JUN 5 1969  
 CONSERVATION DIVISION  
 Wichita, Kansas

I certify that this is a true and correct copy of the above log to the best of my knowledge.

RED TIGER DRILLING COMPANY

  
 Norman E. Klein

Subscribed and sworn to before me this 22nd day of August, 1968.

  
 Betty M. Maloney  
 Notary Public

My Commission Expires:

3-22-71