

15-009-22066-0000

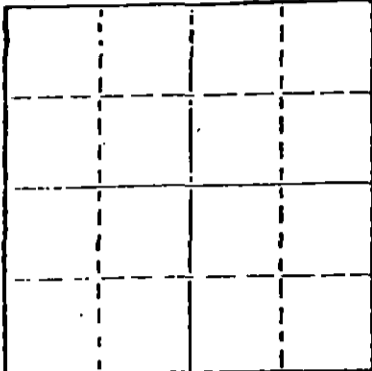
STATE OF KANSAS
STATE CORPORATION COMMISSION

WELL PLUGGING RECORD

Give All Information Completely.
Make Required Affidavit
Mail or Deliver Report to
Conservation Division
State Corporation Comm.
245 North Water
Wichita, KS 67202

Barton County. Sec. 12 Twp. 16 Rge. 11 E/W
Location as "NE/CNW $\frac{1}{4}$ SW $\frac{1}{4}$ " or footage from lines _____

_____ NW NE SW
Lease Owner Bill Witcraft
Lease Name Houska Well No. 2
Office Address Box 811, Great Bend, Kansas 67530
Character of Well (Completed as Oil, Gas or Dry Hole) _____



Locate well correctly on above
Section Plat

dry hole
Date Well completed Sept. 11 19 80
Application for plugging filed Sept. 11 19 80
Application for plugging approved Sept. 11 19 80
Plugging commenced Sept. 11 19 80
Plugging completed Sept. 11 19 80

Reason for abandonment of well or producing formation _____
dry
If a producing well is abandoned, date of last production _____ 19 _____

Was permission obtained from the Conservation Division or its agents before plugging was commenced? yes

Name of Conservation Agent who supervised plugging of this well Duane L. Rankin
Producing formation _____ Depth to top _____ Bottom _____ Total Depth of Well 3400
Show depth and thickness of all water, oil and gas formations.

OIL, GAS OR WATER RECORDS

CASING RECORD


FORMATION	CONTENT	FROM	TO	SIZE	PUT IN	PULLED OUT
				8 5/8	252	

Describe in detail the manner in which the well was plugged, indicating where the mud fluid was placed and the method or methods used in introducing it into the hold. If cement or other plugs were used, state the character of same and depth placed, from _____ feet to _____ feet for each plug set.

1st plug 480 w/50 sx.
2nd plug 240 w/30 sx.
3rd plug 40 w/10 sx.

5 sx in rathole

09-18-80



(If additional description is necessary, use BACK of this sheet)

Name of Plugging Contractor Woodman & Tannitti Drilling Co.

STATE OF KANSAS COUNTY OF SEDGWICK, ss.
K. T. Woodman (employee of owner) or (owner or operator)

of the above-described well, being first duly sworn on oath, says: That I have knowledge of the facts, statements, and matters herein contained and the log of the above-described well as filed and that the same are true and correct. So help me God.

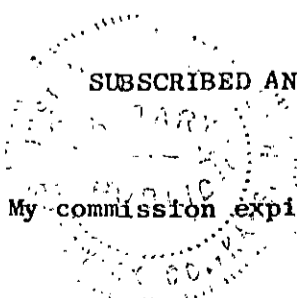
(Signature) K. T. Woodman

1008 Douglas Bldg. 104 So. Broadway
(Address)

SUBSCRIBED AND SWORN TO before me this 16th day of September, 19 80

Justina Chamberlain
Justina Chamberlain Notary Public.

My commission expires Feb. 11, 1984



K. T. WOODMAN
RES. PHONE 733-0418
OFF. PHONE 265-7650
WICHITA, KANSAS

D. J. IANNITTI
PHONE 792-2921
GREAT BEND, KANSAS

WOODMAN & IANNITTI DRILLING COMPANY

Rotary Drilling Contractors

1008 DOUGLAS BUILDING
104 S. BROADWAY
WICHITA, KANSAS 67202

September 16, 1980

Company;	Bill Witcraft
Farm;	#2 Houska
Location;	NW NE SW
Section;	12-16-11W
County;	Barton
Contractor;	Woodman & Iannitti Drilling Co.
Comm;	September 4, 1980
Compl;	September 11, 1980
Total Depth;	3400'
Casing;	8 5/8 @ 252 w/160 sx
Production;	D & A

Figures Indicate Bottom Of Formations;

80	Post rock & sand
200	Shale
252	Redbed
500	Shale
691	Redbed
711	Anhy
1235	Shale
1625	Shale & lime
1936	Shale
2455	Shale & lime
2665	Shale
2910	Shale & lime
3058	Shale & lime
3255	Lime
3347	Shale & lime
3362	Lime
3400	Lime

I certify the above to be a true and correct copy of the drillers log to the best of my knowledge and belief.

Woodman & Iannitti Drilling
K. T. Woodman
K. T. Woodman

STATE CORPORATION COMMISSION
RECEIVED
SEP 18 1980
CONSERVATION DIVISION
Wichita, Kansas