

15-097-20112-0000

STATE OF KANSAS
STATE CORPORATION COMMISSION

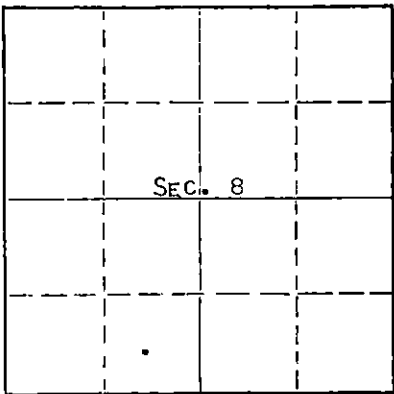
Form CP-4

Give All Information Completely
Make Required Affidavit
Mail or Deliver Report to:
Conservation Division
State Corporation Commission
212 No. Market
Wichita, Kansas 67202

WELL PLUGGING RECORD

Location as "NE/CNW/SW" or footage from lines _____
K I O W A County. Sec. 8 Twp. 30S Rge. 18 (E) (W)
C SE SW

Lease Owner: PETROLEUM, INC.,
Lease Name: PARKIN 'C' Well No. 1
Office Address: R.R. #2, GREAT BEND, KANSAS
Character of Well (completed as Oil, Gas or Dry Hole): DRY HOLE
Date well completed: FEBRUARY 6 19 71
Application for plugging filed: FEBRUARY 6 19 71
Application for plugging approved: FEBRUARY 6 19 71
Plugging commenced: FEBRUARY 6 19 71
Plugging completed: FEBRUARY 6 19 71
Reason for abandonment of well or producing formation: NO COMMERCIAL ZONE



Locate well correctly on above Section Plat

If a producing well is abandoned, date of last production: NONE 19____
Was permission obtained from the Conservation Division or its agents before plugging was commenced? YES

Name of Conservation Agent who supervised plugging of this well: G. R. BIBERSTEIN
Producing formation: _____ Depth to top: _____ Bottom: _____ Total Depth of Well: 5100 Feet
Show depth and thickness of all water, oil and gas formations.

OIL, GAS OR WATER RECORDS

CASING RECORD

FORMATION	CONTENT	FROM	TO	SIZE	PUT IN	PULLED OUT
				8-5/8"	533'	NONE

Describe in detail the manner in which the well was plugged, indicating where the mud fluid was placed and the method or methods used in introducing it into the hole. If cement or other plugs were used, state the character of same and depth placed, from _____ feet to _____ feet for each plug set.

HEAVY MUD TO 520', WOODEN PLUG, PLACED 30 SACKS CEMENT ON TOP OF PLUG. HEAVY MUD TO 45', WOODEN PLUG, PLACED 15 SACKS CEMENT ON TOP OF PLUG TO BASE OF WELL CELLAR.

RECEIVED
STATE CORPORATION COMMISSION
FEB 17 1971
CONSERVATION DIVISION
Wichita, Kansas


(If additional description is necessary, use BACK of this sheet)

Name of Plugging Contractor: GARVEY DRILLING COMPANY
Address: ROUTE 2, GREAT BEND, KANSAS

STATE OF KANSAS, COUNTY OF BARTON, ss.
MONTE CHADD (employee of owner) or (owner or operator) of the above-described well, being first duly sworn on oath, says: That I have knowledge of the facts, statements and matters herein contained and the log of the above-described well and that the same are true and correct. So help me God. MONTE CHADD, DIST. PROD. SUPT.

(Signature) Monte Chadd
R.R. #2, GREAT BEND, KANSAS (Address)

Subscribed and sworn to before me this 10 day of FEBRUARY, 19 71



My commission expires MAY 28, 1973

Richard H. Dumesle
Notary Public.

WELL LOG

COMPANY Petroleum, Inc.

SEC. 8 T. 30S R.18W

FARM Parkin "C" NO. 1

LOC. C SE SW

TOTAL DEPTH 5100'

RECEIVED
STATE CORPORATION COMMISSION

COUNTY Kiowa, Kansas


COMM. 1-25-71

COMP. 2-6-71 CONSERVATION DIVISION

FEB 11 1971

Wichita, Kansas

CONTRACTOR Garvey Drilling Company



CASING

8 5/8" @ 533' w/300sx

ELEVATION 2210' KB

PRODUCTION D & A

FIGURES INDICATE BOTTOM OF FORMATIONS

40' Surface Clay
440' Shale, Red Bed, & Shells
1012' Shale & Shells
1575' Shale & Lime
2000' Shale
2135' Lime & Shale
2745' Lime
2880' Lime & Shale
3015' Lime
3230' Lime & Shale
4003' Lime
4200' Lime & Shale
4290' Lime
4305' Shale
4390' Lime
4655' Lime & Shale
4725' Lime
4850' Lime & Shale
4915' Lime
5000' Chert
5020' Lime & Chert
5040' Cherty Lime
5100' Lime & Chert
5100' RTD

State of Kansas

County of Barton

SS

I, Charlene Marker of Garvey Drilling Company

upon oath state the above and foregoing is a true and correct copy of the log of the Parkin "C" No. 1 well.

Subscribed and sworn to before me this 9th day of February 19 71

My Commission Expires: July 8, 1974

Charlene Marker
Gene A. Morris
NOTARY PUBLIC