


STATE OF KANSAS  
 STATE CORPORATION COMMISSION  
 Give All Information Completely  
 Make Equity Affidavit  
 Mail or Deliver Report to:  
 Conservation Division  
 State Corporation Commission  
 800 Bitting Building  
 Wichita, Kansas

**RECEIVED**  
 MAY 18 1948

WELL PLUGGING RECORD  
 15-009-06473-0000  
 FORMATION PLUGGING RECORD

Barton County, Sec. 7 Twp. 16 Rge. (E) / 11(W)  
 Location as "NE $\frac{1}{4}$ NW $\frac{1}{4}$ SW $\frac{1}{4}$ " or footage from lines SW SW NE NE-SW-SW  
 Lease Owner Deering J. Marshall  
 Lease Name Staudinger Well No. 1  
 Office Address Union Nat'l Bank Bldg. Wichita, Ks.  
 Character of Well (completed as Oil, Gas or Dry Hole) Dry Hole  
 Date well completed 19.....  
 Application for plugging filed 4-8-45 19.....  
 Application for plugging approved 4-8-45 19.....  
 Plugging commenced 4-23-45 19.....  
 Plugging completed 4-23-45 19.....  
 Reason for abandonment of well or producing formation Dry Hole  
 If a producing well is abandoned, date of last production Dry Hole 19.....  
 Was permission obtained from the Conservation Division or its agents before plugging was commenced? Yes



Locate well correctly on above Section Plat


Name of Conservation Agent who supervised plugging of this well Ruel Durkee  
 Producing formation..... Depth to top..... Bottom..... Total Depth of Well 3378 Feet  
 Show depth and thickness of all water, oil and gas formations.

OIL, GAS OR WATER RECORDS CASING RECORD

Formation	Content	From	To	Size	Put In	Pulled Out

Describe in detail the manner in which the well was plugged, indicating where the mud fluid was placed and the method or methods used in introducing it into the hole. If cement or other plugs were used, state the character of same and depth placed, from.....feet to.....feet for each plug set.

Filled with heavy rotary mud except at cement plugs.  
 25 sacks cement spotted at 275' up.  
 10 sacks cement at top of surface pipe.



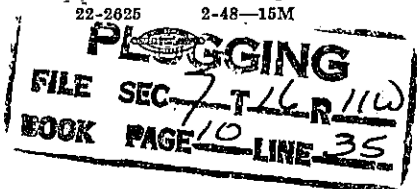
(If additional description is necessary, use BACK of this sheet)  
 Correspondence regarding this well should be addressed to Deering J. Marshall  
 Address Union Nat'l Bank Bldg. Wichita, Ks.

STATE OF Kansas, COUNTY OF Sedgwick, ss.  
William S. Brunson (employee of owner) of the above-described well,  
 being first duly sworn on oath, says: That I have knowledge of the facts, statements, and matters herein contained and the log of the above-described well as filed and that the same are true and correct. So help me God.

(Signature) William S. Brunson  
 302-304 Central Building; Wichita, Kans.  
 (Address)

SUBSCRIBED AND SWORN to before me this 20th day of May, 1948

My commission expires September 10, 1951. John E. Retzler Notary Public.



WELL LOG BUREAU—KANSAS GEOLOGICAL SOCIETY  
412 Union National Bk. Bldg., Wichita, Kansas

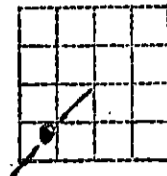
15-009-06473-000

Company - D. J. MARSHALL  
Farm - Stoutinger No. 1.

SEC. 7 T. 16 R. 11 W  
NE SW SW ✓

Total Depth. 3378  
Comm. 4-7-45 Comp. 4-22-45  
Shot or Treated.  
Contractor. Brunson Drlg. Co.  
Issued. 9-8-45

County. Barton  
KANSAS



CASING:  
8 5/8" 283' Cem.

Elevation. \_\_\_\_\_

Production. Dry

Figures Indicate Bottom of Formations.

no log	0-30
lime shells & shale	120
shale sdy & shells	150
shale	200
sand & shells	250
red bed & shells	283
cement	222-283
shale & shells	390
sand & shells	465
shale & shells	500
red bed & shells	510
red bed	745
anhydrite	770
red bed & shells	1070
shale & shells	1670
lime & shale	1990
lime	2145
shale & shells	2395
shale & lime	2475
lime	2535
shale	2600
lime & shale	2700
lime	2830
lime hrd	2858
lime	2945
shale & lime brkn	3019
lime	3194
lime hrd	3230
lime	3260
lime hrd	3283
lime brkn & shale	3311
conglomerate	3374
Arbuckle lime	3378
Total Depth	

Tops:

Kans. City	3037
Conglomerate	3311
Arbuckle	3373

MAY 2 1945

PLUGGING  
FILE SEC 7 T 16 R 11 W  
BOOK PAGE 10 LINE 35