

STATE OF KANSAS
STATE CORPORATION COMMISSION

Give All Information Completely
Make Required Affidavit
Mail or Deliver Report to:
Conservation Division
State Corporation Commission
800 Bitting Building
Wichita, Kansas

WELL PLUGGING RECORD


OR

FORMATION PLUGGING RECORD

Strike out upper line
when reporting plugging
off formations.

15-009-19236-0000

NORTH



Locate well correctly on above
Section Plat

Barton County. Sec. 7 Twp. 16 Rge. 11 (W) ~~(E)~~
Location as "NE 1/4 NW 1/4 SW 1/4" or footage from lines. C N Line SW/4 NW/4
Lease Owner. The Globe Oil & Refining Company
Lease Name. Otillia Woydziak Well No. 1
Office Address. 301 South Market, Wichita, Kansas
Character of Well (completed as Oil, Gas or Dry Hole) Dry Hole
Date well completed. March 31 19.46
Application for plugging filed. March 31 19.46
Application for plugging approved. March 31 19.46
Plugging commenced. March 31 19.46
Plugging completed. March 31 19.46
Reason for abandonment of well or producing formation Dry Hole

If a producing well is abandoned, date of last production 19.
Was permission obtained from the Conservation Division or its agents before plugging was commenced? Yes

Name of Conservation Agent who supervised plugging of this well. *KERR*
Producing formation. Depth to top. Bottom. Total Depth of Well. 3350' Feet
Show depth and thickness of all water, oil and gas formations.



OIL, GAS OR WATER RECORDS

CASING RECORD

Formation	Content	From	To	Size	Put In	Pulled Out
				8-5/8"	237'	90 Sacks

Describe in detail the manner in which the well was plugged, indicating where the mud fluid was placed and the method or methods used in introducing it into the hold. If cement or other plugs were used, state the character of same and depth placed, from feet to feet for each plug set.

Filled hole with heavy mud to 237', set bottom plug at 235', put 15 sacks cement on bottom plug, filled with heavy mud to 35', set top plug at 35', put 10 sacks of cement on top, filled to bottom of cellar.



(If additional description is necessary, use BACK of this sheet)
Correspondence regarding this well should be addressed to. The Globe Oil & Refining Company
Address. 301 South Market
Wichita, Kansas

STATE OF Kansas, COUNTY OF Sedgwick, ss.
Leo Ross (employee of owner) or (owner or operator) of the above-described well,

being first duly sworn on oath, says: That I have knowledge of the facts, statements, and matters herein contained and the log of the above-described well as filed and that the same are true and correct. So help me God!

(Signature) *Leo Ross*
301 S. Market, Wichita 2, Kansas
(Address)

SUBSCRIBED AND SWORN to before me this 18th day of April, 1946

My commission expires November 5, 1947

M. Helen Anderson
Notary Public.

1509-19236-0000

COMPANY - Globe Oil & Refining Company
CONTRACTOR - Ferrell-Young Drilling Company

FARM- Ottillia #1
LOCATION - c NL SW/4 NW/4
Section 7-16-11
Barton County, Kansas

COMMENCED - 3-20-46
COMPLETED - 3-31-46

ELEVATION - 1861'
PRODUCTION - D&A

Casing Record:

8 5/8" 90 Sx 237'

FORMATION	DEPTH	
Post Rock & Shale	70	
Sand & shale	90	
Shale & Shells	175	
Lime & Shale	237	
Shale & Shells	437	
Iron St. & Shale	500	
Red rock, sand & shale	630	
Shale	723	
Anhydrite	750	
Shale & shells	1190	TOPS:
Salt	1435	
Shale & shells	1540	Anhydrite 723
Lime	1725	
Shale & lime	1900	
Lime	2020	
Shale & lime st.	2135	
Shale & shells	2440	
Shale & lime	2525	
Shale & shells	2615	
Lime	2945	
Shale & lime	3005	
Lime	3025	
Broken lime	3095	
Lime	3190	
Broken lime	3260	
Lime	3332	
Total Depth (Rotary)	3350	

STATE OF KANSAS)
 SS
BARTON COUNTY)

APR 16 1947

We hereby certify this to be a correct and accurate log of the above described well as shown by daily drilling reports.

FERRELL-YOUNG DRILLING COMPANY

BY J. Ferrell

Subscribed and sworn to before me this 2nd day of April, 1946

PLUGGING
FILE SEC-7-T-16-R-11W
BOOK PAGE 49 LINE 27

Carmin Reinhardt Becker
Notary Public

My commission expires: February 19, 1949.