

STATE OF KANSAS
STATE CORPORATION COMMISSION

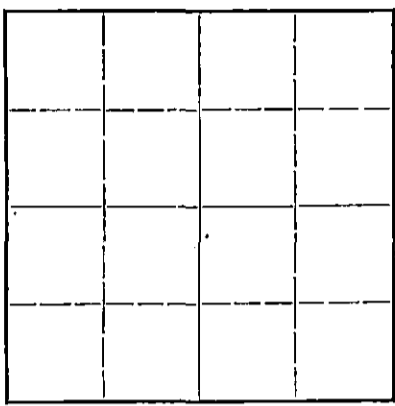
WELL PLUGGING RECORD

Give All Information Completely
Make Required Affidavit
Mail or Deliver Report to:
Conservation Division
State Corporation Commission
800 Bitting Building
Wichita, Kansas

OR
FORMATION PLUGGING RECORD

Strike out upper line
when reporting plug-
ging of formations.

NORTH



Locate well correctly on above
Section Flat

Stafford County, Sec. 17 Twp. 24 Rge. (E) 15 (W)
Location as "NE $\frac{1}{4}$ NW $\frac{1}{4}$ SW $\frac{1}{4}$ " or footage from lines NE NE SW
Lease Owner Hinkle Oil Company and Franco Central Oil Company
Lease Name Biggs Well No. 1
Office Address 919 Union National Bank Bldg., Wichita, Kansas
Character of Well (completed as Oil, Gas or Dry Hole) Dry hole
Date well completed October 7 1947 19
Application for plugging filed October 7 1947 19
Application for plugging approved October 7, 1947 19
Plugging commenced October 8, 1947 19
Plugging completed October 8, 1947 19
Reason for abandonment of well or producing formation

If a producing well is abandoned, date of last production 19
Was permission obtained from the Conservation Division or its agents before plugging was com-
menced? yes

Name of Conservation Agent who supervised plugging of this well H. W. Kerr
Producing formation Depth to top Bottom Total Depth of Well Feet
Show depth and thickness of all water, oil and gas formations.

OIL, GAS OR WATER RECORDS


CASING RECORD

Formation	Content	From	To	Size	Put In	Pulled Out
				8"	365'	none

Describe in detail the manner in which the well was plugged, indicating where the mud fluid was placed and the method or methods used in introducing it into the hold. If cement or other plugs were used, state the character of same and depth placed, from feet to feet for each plug set.

filled with mud to 363'
set wood plug at 363'
cemented with 15 sax cement
mud to 15' below surface.
set wood plug
cemented with 10 sax cement.

10-18-47



(If additional description is necessary, use BACK of this sheet)

Correspondence regarding this well should be addressed to Hinkle Oil Company
Address 919 Union National Bank Bldg., Wichita, Kansas.

STATE OF Kansas, COUNTY OF Sedgwick, ss.
J. B. Hinkle, (employee or owner) or (owner or operator) of the above-described well,
being first duly sworn on oath, says: That I have knowledge of the facts, statements, and matters herein contained and the log of the above-
described well as filed and that the same are true and correct. So help me God.

(Signature) J. B. Hinkle
(Address)

SUBSCRIBED AND SWORN to before me this 17th day of October, 19 47

Muril A. Leffler Notary Public.

My commission expires Jan. 17 1950

PLUGGING
FILE SEC 17 T 24 R 15 W
BOOK PAGE 139 LINE 30
21-543 8-45-6M


Casing record.
365' of 8"

BIGGS No. 1. NE NE SW 17-24S-13W. Stafford County,
Hinkle Oil Company & Franco Central Oil Company
Contractor: J. B. Hinkle.

Commenced 9-20-47 Completed 10-9-47
Elevation 2040

0	40	surface sand
40	90	clay
90	110	sand
110	190	shale
190	350	shale and shells
350	470	red shale
470	495	sand
495	990	red shale
990	1005	anhydrite
1005	1190	shale
1095	1955	shale and shells
1955	2380	lime and shale
2380	2650	lime
2650	2708	shale
2708	3660	lime and shale
3660	3737	shale
3737	3791	lime and shale
3791	3835	lime T.D.

Tops:
K.C. 3730



State of Kansas)
) ss
County of Sedgwick)

I hereby certify that the above is a true and correct log as compiled from the daily drilling reports kept on said well.

J. B. Hinkle
J.B.H.

Subscribed and sworn to before me this 14th day of October, 1947.

Murch A. Wagoner N.P.

My commission expires 1-17-50

PLUGGING
FILE SEC-17 T-24 R-154
BOOK PAGE 139 LINE 30