

15-185-01529-0000

STATE OF KANSAS
STATE CORPORATION COMMISSION

Give All Information Completely
Make Required Affidavit
Mail or Deliver Report to:
Conservation Division
State Corporation Commission,
800 Bittling Building
Wichita, Kansas

WELL PLUGGING RECORD
OR
FORMATION PLUGGING RECORD

RECEIVED
MAY 20 1937
5-20-37
Strike out upper line when reporting plugging of formations.

Stafford County. Sec. 17 Twp. 24 Rge. 15 (E) (W)

Location as "NE 1/4 NW 1/4 SW 1/4" or footage from lines NE Corner

Lease Owner Empire Oil & Refining Co

Lease Name O'Connor Well No. 1

Office Address Bartlesville Oklahoma

Character of Well (Completed as Oil, Gas or Dry Hole) Dry Hole

Date, well completed 4/13/37 193

Application for plugging filed 4/23/37 193

Application for plugging approved 4/23/37 193

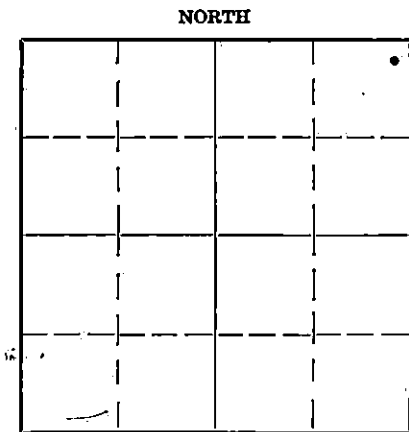
Plugging Commenced 4/23/37 193

Plugging Completed 4/25/37 193

Reason for abandonment of well or producing formation salt water

If a producing well is abandoned, date of last production no 193

Was permission obtained from the Conservation Division or its agents before plugging was commenced? yes



Locate well correctly on above Section Plat

Name of Conservation Agent who supervised plugging of this well C.T. Alexander

Producing formation Silicious Lime Depth to top 4081 Bottom 4133 Total Depth of Well 4133 Feet

Show depth and thickness of all water, oil and gas formations.

OIL, GAS OR WATER RECORDS

CASING RECORD

Formation	Content	From	To	Size	Put In	Pulled Out
Silicious Lime	Water	4081	4133	15 1/2	213	none
				8 1/4	4101	1891
				6 5/8	4133	3280

Describe in detail the manner in which the well was plugged, indicating where the mud fluid was placed and the method or methods used in introducing it into the hole. If cement or other plugs were used, state the character of same and depth placed, from _____ feet to _____ feet for each plug set.

Cemented hole from 4130 to 4010 with 4 sx cement by means of dump bailer. Pumped hole full of water and heavy mud with power pump. Bridged hole at bottom of surface pipe and cemented with 15 sx. Filled hole to top with mud and cemented with 15 sx cement.

PLUGGING
FILE SEC. 17-24-15W
BOOK PAGE 84 LINE 16

(If additional description is necessary use BACK of this sheet)

Correspondence regarding this well should be addressed to Empire Oil & Refining Co
Address Bartlesville Oklahoma El Dorado, Kansas

STATE OF Kansas, COUNTY OF Barton, ss.

C. W. Corbett (employee of owner) or (owner or operator) of the above-described well, being first duly sworn on oath, says: That I have knowledge of the facts, statements, and matters herein contained and the log of the above-described well as filed and that the same are true and correct. So help me God.

(Signature) Corbett - Bartlesville Oil Co C. W. Corbett

(Address) Tulsa Okla.

SUBSCRIBED AND SWORN to before me this 15 day of May, 1937

My commission expires June 17-1939 Notary Public.




EMPIRE OIL & REFINING COMPANY

~~CONFIDENTIAL~~

EMPIRE OIL & REFINING CO.
CITIES SERVICE OIL CO.
~~EMPIRE GAS & FUEL CO. (INC.)~~
EMPIRE PIPELINE CO.

El Dorado, Kansas
May 19, 1937




State Corporation Commission
Conservation Division
800 Bitting Building
Wichita, Kansas

Gentlemen:

Attached herewith is the Well Plugging Record of the work done in connection with plugging and abandoning our O'Connor well No. 1, Section 17-24-15W, Stafford County, Kansas, drilled as a dry hole.

We were unable to file the log with the Well Plugging Application, and same is attached here with.



Yours very truly,

EMPIRE OIL & REFINING COMPANY

C. S. Warren
Superintendent of Production

EH:
Attach.