


STATE OF KANSAS
STATE CORPORATION COMMISSION

Give All Information Completely
Make Required Affidavit
Mail or Deliver Report to:
Conservation Division
State Corporation Commission
211 No. Broadway
Wichita, Kansas

15.167.00698.00.00
WELL PLUGGING RECORD

Russell County, Sec. 28 Twp. 12 Rge. 15 (W)
Location as "NE/CNW*SW*" or footage from lines SE SE SE
Lease Owner Wilkinson Drilling, Inc.
Lease Name Gayler Well No. 1
Office Address 1121 Union National Bldg. - Wichita 2, Kansas
Character of Well (completed as Oil, Gas or Dry Hole) Dry Hole
Date well completed 10-4 19 57
Application for plugging filed 10-4 19 57
Application for plugging approved 10-4 19 57
Plugging commenced 10-4 19 57
Plugging completed 10-4 19 57
Reason for abandonment of well or producing formation Dry Hole



Locate well correctly on above
Section Plat

If a producing well is abandoned, date of last production _____ 19____
Was permission obtained from the Conservation Division or its agents before plugging was commenced? Yes

Name of Conservation Agent who supervised plugging of this well Milton Galyardt
Producing formation _____ Depth to top _____ Bottom _____ Total Depth of Well 3331 Feet
Show depth and thickness of all water, oil and gas formations.


OIL, GAS OR WATER RECORDS

CASING RECORD

FORMATION	CONTENT	FROM	TO	SIZE	PUT IN	PULLED OUT

Describe in detail the manner in which the well was plugged, indicating where the mud fluid was placed and the method or methods used in introducing it into the hole. If cement or other plugs were used, state the character of same and depth placed, from _____ feet to _____ feet for each plug set.
Hole was filled with mud to 225'. 30 sacks cement @ 225', bottom plug @ 225'.
Hole was filled with mud to 35'. 10 sacks cement @ 35', top plug @ 35'.
Cement to surface.

10-9-57




(If additional description is necessary, use BACK of this sheet)
Name of Plugging Contractor Wilkinson Drilling, Inc.
Address 1121 Union National Bldg. - Wichita 2, Kansas

STATE OF Kansas, COUNTY OF Sedgwick, ss.
Walter M. Wilkinson (employee or owner) or (owner or operator) of the above-described well, being first duly sworn on oath, says: That I have knowledge of the facts, statements, and matters herein contained and the log of the above-described well as filed and that the same are true and correct. So help me God.

(Signature) Walter M. Wilkinson
1121 Union National Bldg. - Wichita 2, Kans.
(Address)

SUBSCRIBED AND SWORN to before me this 8th day of October, 19 57
My commission expires January 2, 1961
Carolyn K. Moore
Notary Public.

PLUGGING
FILE SEC 28 T. 12 R. 15 W
BOOK PAGE 51 LINE 35



WILKINSON DRILLING INCORPORATED

1121 UNION NATIONAL BUILDING
WICHITA 2, KANSAS

GAYLER #1

Company	- Wilkinson Drlg, Inc.	Location:	SE SE SE, Section 28-12S-15W,
Contractor	- Company Tools		Russell County, Kansas
Commenced	- 9-15-57	Casing:	10 joints 8 5/8" @ 208.85'
Completed	- 10-4-57	Elevation:	1820 DF
Total Depth	- 3331'		

FIGURES INDICATE BOTTOM OF FORMATIONS

Depth	Formation
0 - 208	Red Bed, Shale with Sand Streaks
208 - 893	Shale, Shells and Red Bed
893 - 932	Anhydrite
932 - 1685	Shale and Shells
1685 - 2090	Lime and Shale
2090 - 2165	Lime
2165 - 2830	Lime and Shale
2830 - 2939	Lime
2939 - 2941	Heebner Shale
2941 - 2963	Shale
2963 - 2987	Lime and Shale
2987 - 3260	Lime
3260 - 3277	Conglomerate
3277 - 3331	Arbuckle- Dolomite
3331 - T.D.	

We hereby certify the above and foregoing to be a true and correct copy of the Log on the #1 Gayler, located in the SE SE SE, Section 28-12S-15W, Russell County, Kansas.

WILKINSON DRILLING, INCORPORATED

Walter M. Wilkinson
Walter M. Wilkinson

Subscribed and sworn to before me this 8th day of October, 1957.

RECEIVED
STATE CORPORATION COMMISSION
OCT 9 1957
CONSERVATION DIVISION
Wichita, Kansas

Carolyn F. Moore
Notary Public

My commission expires January 1963

PLUGGING			
FILE	SEC	20 T. 12 R. 15 W	
BOOK	PAGE	51	LINE 35