

15.167.00402.00.00

STATE OF KANSAS
STATE CORPORATION COMMISSION

WELL PLUGGING RECORD

OR

FORMATION PLUGGING RECORD

Strike out upper line
when reporting plug-
ging of formations.

Give All Information Completely
Make Required Affidavit
Mail or Deliver Report to:
Conservation Division
State Corporation Commission
800 Bittling Building
Wichita, Kansas

NORTH

	6		

Locate well correctly on above
Section Plat

Russell County. Sec. 15 Twp. 14 Rge. (E) 12 (W) 12
 Location as "NE $\frac{1}{4}$ NW $\frac{1}{4}$ SW $\frac{1}{4}$ " or footage from lines 330' W 330' S North $\frac{1}{4}$ Corner
 Lease Owner Cities Service Oil Company
 Lease Name Beisel #1 Well No. 1
 Office Address Bartlesville, Oklahoma.
 Character of Well (completed as Oil, Gas or Dry Hole) Dry
 Date, well completed 6/19/41 19
 Application for plugging filed 7/7/41 19
 Application for plugging approved 7/7/41 19
 Plugging Commenced 7/8/41 19
 Plugging Completed ~~7/11/41~~ 7/11/41 19
 Reason for abandonment of well or producing formation Dry Hole

If a producing well is abandoned, date of last production 19
 Was permission obtained from the Conservation Division or its agents before plugging was com-
 menced? Yes

Name of Conservation Agent who supervised plugging of this well C. T. Alexander
 Producing formation Kansas City Lime Depth to top 2944' Bottom Total Depth of Well 3289' Feet
 Show depth and thickness of all water, oil and gas formations.


OIL, GAS OR WATER RECORDS

CASING RECORD

Formation	Content	From	To	Size	Put In	Pulled Out
Kansas City Lime	Dry			8 5/8"	229'	None
				5"	3301'	1298'
Note: Original total depth was 3340' plugged back to 3289'						
to test K.C. Lime.						

Describe in detail the manner in which the well was plugged, indicating where the mud fluid was placed and the method or methods used in introducing it into the hole. If cement or other plugs were used, state the character of same and depth placed, from feet to feet for each plug set.

Filled with mud from 3289' to 3024', bridged hole and dumped 20' cement, mud to 2944', bridged hole and dumped 20' cement, mud to 289' bridged hole and dumped 20' cement, mud to 20' dumped 12' cement, mud and dirt to surface.



(If additional description is necessary, use BACK of this sheet)

Correspondence regarding this well should be addressed to Mr. R.C. Hauber
 Address Cities Service Oil Co. Great Bend, Kansas

STATE OF Kansas, COUNTY OF Russell
 J.A. Cleverley (employee of owner) or (owner or operator) of the above-described well,

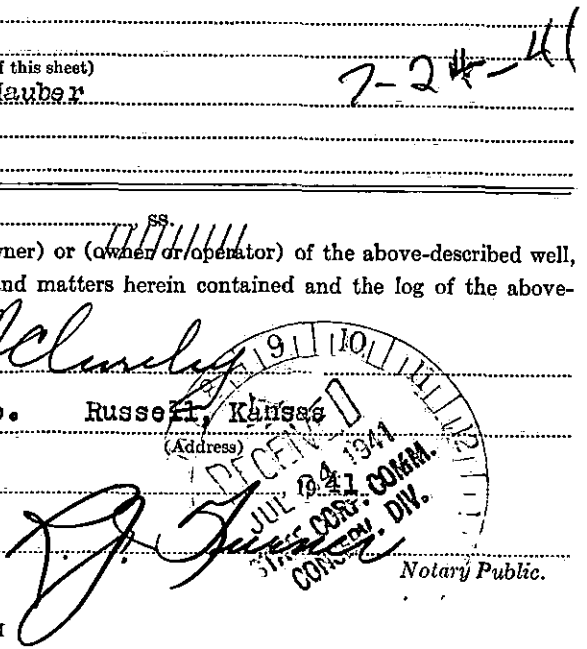
being first duly sworn on oath, says: That I have knowledge of the facts, statements, and matters herein contained and the log of the above-described well as filed and that the same are true and correct. So help me God.

(Signature)

Cities Service Oil Co. Russell, Kansas
 (Address)

SUBSCRIBED AND SWORN to before me this 17 day of July

My commission expires Jan. 26, 1941



Company Cities Service Oil Co. et al. Well No. 1 Farm Boisel
 Location 330' south & 930' west of N/4 Corner Sec. 15 T. 14 R. 12-W
 Elevation 1812 County Russell State Kansas
 Drlg. Comm. May 11, 1941 Contractor Twin Drilling Company
 Drlg. Comp. June 3, 1941 Acid 1000 gals. (June 18, 1941)
 T. D. 3340' Initial Prod. Dry - P. & A.

CAGING RECORD:

8-5/8" @ 229' cas. 115 ex
 4-1/2" @ 3301' cas. 150 ex Victor; pulled 1298'

FORMATION RECORD:

surface clay 0-10
 lime light hard 25
 shale & shells 233
 shale grey 300
 shale red 305
 shale grey 350
 sand light soft 410
 shale red soft 655
 anhydrite 690
 shale blue & shells 1342
 lime & shale breaks 1425
 gypsum & shale 1550
 lime grey 1620
 lime & shale broken 1671
 lime 1734
 lime grey hard 1845
 shale & shells 1955
 lime broken 2112
 shale & shells 2419
 lime broken 2641
 lime grey hard 2655
 lime & shale broken 2700
 lime broken 2873
 lime light med. 2930
 lime broken 2949
 lime 2957
 lime grey hard 3022
 lime soft 3024
 lime cored (rec. 1'-10") 3036
 lime light med. 3045
 lime & shale breaks 3092
 lime 3135
 lime light hard 3159
 cherty lime 3174
 lime grey hard 3220
 lime grey 3239
 lime hard 3251
 sand cored (rec. 3') 3264
 sand & shale cored (rec. 1 1/2') 3268

lime 3277
 conglomerate 3288
 lime 3290
 conglomerate 3296
 chert & shale 3304
 chert 3309
 lime 3340 T. D.

Top Lansing 2944
 Top Arbuckle 3315
 Penetration 25
 Total Depth 3340


Perforated by Lane-Wells June 16, 1941:

11 shots 3050-61
 12 shots 3061-64 1/2
 12 shots 3070-81
 12 shots 3013-24
 11 shots 3024-27 1/2

4 barrels water per hr. and trace oil.

Syfo: 1000' 00
 2000' 00
 2500' 00

FILE: 15 14 12W
 BOOK PAGE 145 LINE 35





CITIES SERVICE OIL COMPANY

PRODUCERS-REFINERS-MARKETERS OF PETROLEUM PRODUCTS

BARTLESVILLE
OKLAHOMA

Great Bend, Kansas
July 23, 1941

State Corporation Commission
Conservation Division
800 Bitting Building
Wichita, Kansas

Gentlemen:

Attached herewith is Well Plugging Record of the work done in connection with plugging and abandoning our Beisel well No. 1, Section 15-14-12W, Russell County, Kansas, drilled as a dry hole.

To complete all records, we are also attaching log of the well.

Very truly yours,

CITIES SERVICE OIL COMPANY

R. C. Hauber

EH:
Attach.



15 14 12W
FILED
BOOK PAGE 142 LINE 35

