

Give All Information Completely  
Make Required Affidavit  
Mail or Deliver Report to:  
Conservation Division  
State Corporation Commission  
800 Bittling Building  
Wichita, Kansas

15.167.00404.00.00


# WELL PLUGGING RECORD

OR

## FORMATION PLUGGING RECORD

Strike out upper line when reporting plugging of formations.

NORTH



Locate well correctly on above Section Plat

Russell County. Sec. 20 Twp. 13 Rge. 15 (E) (W)  
Location as "NE $\frac{1}{4}$ NW $\frac{1}{4}$ SW $\frac{1}{4}$ " or footage from lines SW/c NE/L 660' from s. line 330' from w. line  
Lease Owner E. K. Carey-Contractor & Darby Oil Co.  
Lease Name Gernon # 1 Well No. \_\_\_\_\_  
Office Address Box 620 McPherson, Kansas  
Character of Well (completed as Oil, Gas or Dry Hole) Dry Hole  
Date, well completed Dry Hole 6-19 1941  
Application for plugging filed 6-18 1941  
Application for plugging approved 6-18 1941  
Plugging Commenced 6-18 1941  
Plugging Completed 6-19 1941  
Reason for abandonment of well or producing formation  
Non Production  
If a producing well is abandoned, date of last production No Production 19  
Was permission obtained from the Conservation Division or its agents before plugging was commenced? Yes

Name of Conservation Agent who supervised plugging of this well Mr. Alexander  
Producing formation None Depth to top Bottom Total Depth of Well Feet  
Show depth and thickness of all water, oil and gas formations.

OIL, GAS OR WATER RECORDS



CASING RECORD

Formation	Content	From	To	Size	Put In	Pulled Out
None				8 5/8"	596'	None

Describe in detail the manner in which the well was plugged, indicating where the mud fluid was placed and the method or methods used in introducing it into the hole. If cement or other plugs were used, state the character of same and depth placed, from \_\_\_\_\_ feet to \_\_\_\_\_ feet for each plug set.

Plugging inspected mud before laying down drill pipe filled hole at each 500' coming out of hole. Filled with mud to 598'. Formed a bridge at 598' and filled in 3' of rock and shoved down an 8" dry hole plug with Burlap on top of it to top of bridge and pumped in 10 Sax cement through drill pipe on top of plug filling hole to 570'. Filled surface pipe with mud place wooden plug with burlap on top of it at 18' below surface and cement with 5 sax cement to 6' of surface on at cellar bottom. Did not cap 8" surface casing.

7-21-41



(If additional description is necessary, use BACK of this sheet)

Correspondence regarding this well should be addressed to  
Address E. K. Carey-Contractor Box 620 McPherson, Kansas

STATE OF Kansas, COUNTY OF McPherson, ss.  
Herbert Rhoton (employee of owner) or (owner or operator) of the above-described well,  
being first duly sworn on oath, says: That I have knowledge of the facts, statements, and matters herein contained and the log of the above-described well as filed and that the same are true and correct. So help me God.

(Signature) Herbert Rhoton  
McPherson, Mo  
(Address)

SUBSCRIBED AND SWORN to before me this 20th day of June 1941  
LaVerna Thomas  
Notary Public.

My commission expires January 7, 1942

E. K. CAREY - CONTRACTOR

&

Derby Oil Company

Gernon #1  
20-13-15  
Russell County,  
Kansas

Started 6-4-41 Completed 6-19-41  
Surface 8 5/8" O.D. set at 596' cemented with  
165 Sax Cement

0	45	Surface clay and sand rock
45	70	Sand shale and shells
70	265	Shale and shells
265	400	Sand and Shale
400	450	Sandy rock and shale
450	490	Shale and shells
490	560	Sand
560	598	Shale and shells
598	910	Red Rock and Shale
910	955	Anhydriate
955	1120	Red Bed Shale and shells
1120	1360	Shale and shells
1360	1595	Salt and shale and shells
1595	1915	Lime and shale
1915	1965	Broken Sandy lime
1965	2035	Broken Lime
2035	2095	Lime and shale
2095	2130	Lime
2130	2175	Lime and shale
2175	2265	Broken Lime
2265	2345	Broken Lime and shale
2345	2715	Lime and shale
2715	2888	Broken Lime
2888	2962	Lime
2962	2999	Lime and shale
2999	3274	Lime
3274	3292	Lime broken
3292	3313	Lime TOTAL DEPTH

LOGGING  
20-13-15  
ECON PAGE 42 LINE 27

JUN 21 1941  
STATE OF KANSAS  
DEPT. OF COMMERCE