

STATE OF KANSAS
STATE CORPORATION COMMISSION

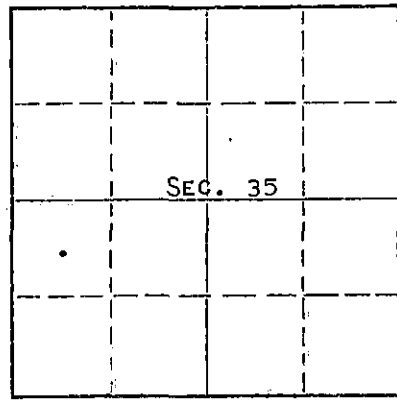
WELL PLUGGING RECORD

Give All Information Completely
Make Required Affidavit
Mail or Deliver Report to:
Conservation Division
State Corporation Commission
212 No. Market
Wichita, Kansas

KINGMAN County, Sec. 35 Twp. 30s. Rge. 8 (X)X (W)

Location as "NE/CNW/SW" or footage from lines APP C NW SW
Lease Owner PETROLEUM, INC.
Lease Name BOYLE Well No. C-1
Office Address R.R. #2, GREAT BEND, KANSAS
Character of Well (completed as Oil, Gas or Dry Hole) DRY HOLE
Date well completed DECEMBER 20 1969
Application for plugging filed DECEMBER 20 1969
Application for plugging approved DECEMBER 20 1969
Plugging commenced DECEMBER 20 1969
Plugging completed DECEMBER 20 1969
Reason for abandonment of well or producing formation NO PRODUCING ZONE

NORTH



Locate well correctly on above Section Plat

If a producing well is abandoned, date of last production NONE 19
Was permission obtained from the Conservation Division or its agents before plugging was commenced? YES

Name of Conservation Agent who supervised plugging of this well R. J. WARREN
Producing formation _____ Depth to top _____ Bottom _____ Total Depth of Well 450.3 Feet
Show depth and thickness of all water, oil and gas formations.

OIL, GAS OR WATER RECORDS

CASING RECORD

FORMATION	CONTENT	FROM	TO	SIZE	PUT IN	PULLED OUT
				8-5/8"	250'	NONE

Describe in detail the manner in which the well was plugged, indicating where the mud fluid was placed and the method or methods used in introducing it into the hole. If cement or other plugs were used, state the character of same and depth placed, from _____ feet to _____ feet for each plug set.

HEAVY MUD TO 240', 1/2 SACK HULLS, WOODEN PLUG FOLLOWED WITH 25 SACKS CEMENT.
HEAVY MUD TO 40', 1/2 SACK HULLS, WOODEN PLUG, FOLLOWED WITH 10 SACKS CEMENT TO BASE OF WELL CELLAR.


RECEIVED
STATE CORPORATION COMMISSION
DEC 29 1969
CONSERVATION DIVISION
Wichita, Kansas
12-29-69

(If additional description is necessary, use BACK of this sheet)
Name of Plugging Contractor GARVEY DRILLING COMPANY
Address ROUTE 2, GREAT BEND, KANSAS

STATE OF KANSAS, COUNTY OF BARTON, ss.
MONTE CHADD (employee of owner) or (owner or operator) of the above-described well, being first duly sworn on oath, says: That I have knowledge of the facts, statements, and matters herein contained and the log of the above-described well as filed and that the same are true and correct. So help me God.

(Signature) Monte Chadd
MONTE CHADD, DIST. PROD. SUPT.
R.R. #2, GREAT BEND, KANSAS
(Address)

Sworn to before me this 23 day of DECEMBER, 1969
My commission expires 28, 1973



Richard H. Dunler
Notary Public.

WELL LOG

COMPANY Petroleum, Inc.

SEC. 35 T. 30S R. 8W

FARM Boyle "C"

NO. 1

LOC. C S/2 NW SW

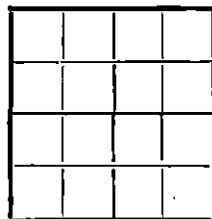
TOTAL DEPTH 4503'

COUNTY Kingman, Kansas

COMM. 12- 3-69

COMP. 12-20-69

CONTRACTOR Garvey Drilling Company



CASING

8 5/8" @ 250' w/200sx

ELEVATION 1649' KB

PRODUCTION D & A

FIGURES INDICATE BOTTOM OF FORMATIONS

- 120' Sand
- 145' Red Bed
- 1170' Red Bed & Shale
- 1325' Shale & Shells
- 1505' Shale & Lime
- 1640' Lime & Shale
- 2175' Lime
- 2360' Lime & Shale
- 3278' Lime
- 3463' Lime & Shale
- 3975' Lime
- 4050' Lime & Shale
- 4140' Lime
- 4300' Lime & Shale
- 4390' Lime
- 4430' Chert
- 4500' Mississippian Chat
- 4503' Mississippian Chat
- 4503' RTD

RECEIVED
 STATE CORPORATIONS COMMISSION
 DEC 29 1969
 CONSERVATION DIVISION
 Wichita, Kansas

State of Kansas }
 County of Barton } ss

I, Charlene Marker of Garvey Drilling Company

upon oath state the above and foregoing is a true and correct copy of the log of the Boyle "C" No. 1 well.

Charlene Marker

Subscribed and sworn to before me this 22nd day of December 1969

My Commission Expires: November 5, 1973

Richard A. Boyd
 NOTARY PUBLIC