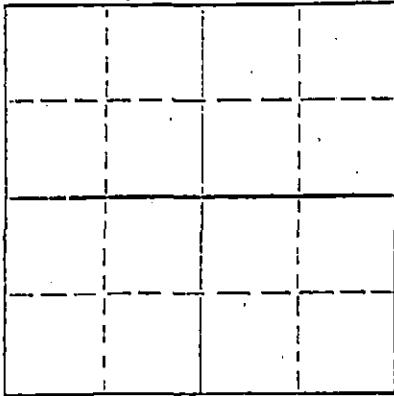


Give All Information Completely
Make Required Affidavit
Mail or Deliver Report to:
Conservation Division
State Corporation Commission
212 No. Market
Wichita, Kansas

WELL PLUGGING RECORD

NORTH



Locate well correctly on above Section Plot

Russell County, Sec. 32 Twp. 14S Rge. (E) 14 (W)

Location as "NE/CNWxSWx" or footage from lines. NE SW NE
Lease Owner Leben Drilling, Inc.
Lease Name Solbach Well No. "A" #1
Office Address P.O. Box 486 Great Bend, Kansas
Character of Well (completed as Oil, Gas or Dry Hole) dry hole
Date well completed May 11 19 70
Application for plugging filed May 11 19 70
Application for plugging approved May 11 19 70
Plugging commenced May 11 19 70
Plugging completed May 11 19 70
Reason for abandonment of well or producing formation dry hole

If a producing well is abandoned, date of last production 19
Was permission obtained from the Conservation Division or its agents before plugging was commenced? yes

Name of Conservation Agent who supervised plugging of this well Don Truan
Producing formation _____ Depth to top _____ Bottom _____ Total Depth of Well 3155 Feet
Show depth and thickness of all water, oil and gas formations.

OIL, GAS OR WATER RECORDS

CASING RECORD

FORMATION	CONTENT	FROM	TO	SIZE	PUT IN	PULLED OUT
				8 5/8"	727'	none

RECEIVED
STATE CORPORATION COMMISSION
JUN 12 1970
CONSERVATION DIVISION
Wichita, Kansas

Describe in detail the manner in which the well was plugged, indicating where the mud fluid was placed and the method or methods used in introducing it into the hole. If cement or other plugs were used, state the character of same and depth placed, from _____ feet to _____ feet for each plug set.


Plug hole @ 350' w/30 sxs. Cement plug and 1/2 sx. Halls bridge and 10 sxs. Cement.

(If additional description is necessary, use BACK of this sheet)
Name of Plugging Contractor Leben Drilling, Inc.
Address P.O. Box 486 Great Bend, Kansas

STATE OF Kansas, COUNTY OF Barton, ss.
James R. Rodgers (employee of owner) or (owner or operator) of the above-described well being duly sworn on oath, says: That I have knowledge of the facts, statements, and matters herein contained and the log of the above-described well as filed and that the same are true and correct. So help me God.

(Signature) James R. Rodgers
P.O. Box 486 Great Bend, Kansas
(Address)

Sworn to before me this 9th day of June, 19 70



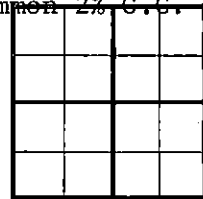
Helen L. Lindemann
Notary Public.

My commission expires November 13, 1973

WELL LOG 15. 167. 20423. 00. 00

Company Leben Drilling, Inc.
Contractor Leben Drilling, Inc.
Farm Solbach "A" #1
Total Depth 3155'
Commenced 5-2-70
Completed 5-11-70

Sec. 32 T. 14S R. 14W
Loc. NE SW NE
County Russell
Casing 8 5/8" 20# N.C. set @ 727'
w/400 sxs. cement 2% C.C. 2% Gel
Production & 200 sxs. Cement 2% C.C.
D & A



Figures Indicate Bottom of Formations


40	Sand
130	Red Clay
140	Hard Sand
717	Shale
757	Anhydrite
1430	Shale
2781	Lime & Shale
3155	Lime
<u>3155</u>	<u>RTD</u>

RECEIVED
STATE CORPORATION COMMISSION
JUN 12 1970
CONSERVATION DIVISION
Wichita, Kansas

State of Kansas
County of Barton } SS

I, James R. Rodgers of Leben Drilling, Inc., upon oath state that the above and foregoing is a true and correct copy of the log of the Solbach "A" #1 Well.

James R. Rodgers



Subscribed and sworn to before me this 9th day of June, 1970

Commission Expires:
November 13, 1973

Helen L. Lindenmuth