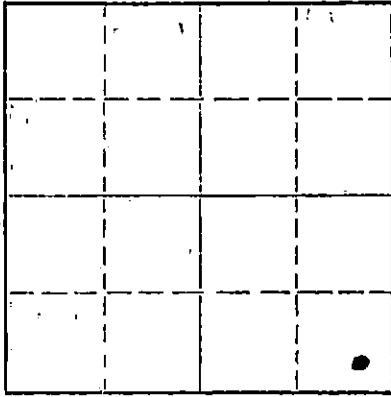


Give All Information Completely  
Make Required Affidavit  
Mail or Deliver Report to:  
Conservation Division  
State Corporation Commission  
P. O. Box 17027  
Wichita, Kansas 67217  
NORTH

WELL PLUGGING RECORD

Kingman County. Sec. 19 Twp. 30S Rge. 8 (E) W (W)  
Location as "NE/CNW/SW" or footage from lines 425' NSL 543' WEL SE  
Lease Owner McCoy Petroleum Co.  
Lease Name Cole-Messenger B Well No. #1  
Office Address 816 Vickers KSB & T Bldg, Wichita, Kansas 67202  
Character of Well (completed as Oil, Gas or Dry Hole) Dry Hole  
Date well completed 4-22 1976  
Application for plugging filed 4-22 1976  
Application for plugging approved 4-22 1976  
Plugging commenced 4-22 1976  
Plugging completed 4-22 1976  
Reason for abandonment of well or producing formation Dry Hole



Locate well correctly on above Section Plat

If a producing well is abandoned, date of last production 19  
Was permission obtained from the Conservation Division or its agents before plugging was commenced? Yes

Name of Conservation Agent who supervised plugging of this well Russ Bieberstein  
Producing formation Depth to top Bottom Total Depth of Well Feet  
Show depth and thickness of all water, oil and gas formations.

OIL, GAS OR WATER RECORDS

CASING RECORD

FORMATION	CONTENT	FROM	TO	SIZE	PUT IN	PULLED OUT
Surface pipe		-0-	232	8 5/8"	232	None

Describe in detail the manner in which the well was plugged, indicating where the mud fluid was placed and the method or methods used in introducing it into the hole. If cement or other plugs were used, state the character of same and depth placed, from feet to feet for each plug set.

Filled Hole with heavy mud.

- #1 Plug set at 200' with 35 sks. cement.
- #2 Plug set at 40' with 15 sks. cement.
- #3 Plug set in rat hole with 2 sks. cement.

RECEIVED  
STATE CORPORATION COMMISSION

MAY 07 1976  
5-7-76  
CONSERVATION DIVISION  
Wichita, Kansas

(If additional description is necessary, use BACK of this sheet)

Name of Plugging Contractor Sweetman Drilling, Inc.  
Address Box 645, Great Bend, Kansas 67530


STATE OF Kansas, COUNTY OF Barton, ss.  
Gary L. Hawk (employee of owner) or (owner or operator) of the above-described

well, being first duly sworn on oath, says: That I have knowledge of the facts, statements, and matters herein contained and the log of the above-described well as filed and that the same are true and correct. So help me God.

(Signature) Gary L. Hawk  
Box 645, Great Bend, Kansas 67530  
(Address)

Subscribed and sworn to before me this 6th day of May, 1976

My commission expires 7-10-77  
Mary Ann Schwaborn  
Notary Public.



WELL LOG  
Cole Messenger B#1  
425' N/SL 543' WEL SE 19-30S-8W  
Kingman County, Kansas

Name of Operator: McCoy Petroleum Co.  
816 Vickers KSB & T Bldg.  
Wichita, Kansas 67202

Date Completed: April 22, 1976

FROM	TO	
0	70	Sand
70	1265	Red bed and shale
1265	4047	Lime and shale
4047	4283	Lime
4283		Total Depth

STATE OF KANSAS

COUNTY OF BARTON ss


Gary L. Hawk, Secretary of Sweetman Drilling, Inc., being first duly sworn on oath says: That I have knowledge of the facts, statements and matters herein contained and the log of the above described well as filed and that the same are true and correct.

*Gary L. Hawk*  
\_\_\_\_\_  
Gary L. Hawk

Subscribed and sworn before me this 6th day of May, 1976.

*Mary Ann Schwamborn*  
\_\_\_\_\_  
Notary Public Barton County

My Commission Expires 7-10-77



RECEIVED  
MAY 07 1976  
GENERAL DIVISION  
WICHITA, KANSAS