

DEC 31 1980

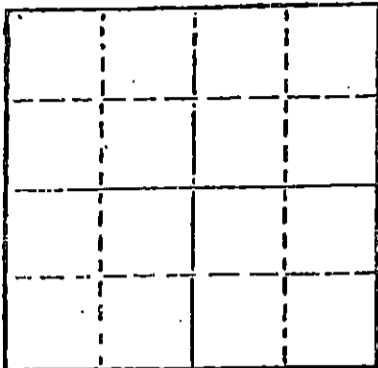
STATE OF KANSAS
STATE CORPORATION COMMISSION

WELL PLUGGING RECORD

Give All Information Completely
Make Required Affidavit
Mail or Deliver Report to
Conservation Division
State Corporation Comm.
245 North Water
Wichita, KS 67202

KINGMAN County. Sec. 25 Twp. 30S Rge. 8W XE/W
Location as "NE/CNW $\frac{1}{2}$ SW $\frac{1}{2}$ " or footage from lines
NW NE SW

Lease Owner RAM PETROLEUM CORPORATION
Lease Name KIGER Well No. 1
Office Address 800 VICKERS KSB&T BLDG., WICHITA, KS. 67202
Character of Well (Completed as Oil, Gas or Dry Hole)
DRY HOLE



Locate well correctly on above
Section Flat

Date Well completed DECEMBER 21, 1980
Application for plugging filed DECEMBER 21, 1980
Application for plugging approved DECEMBER 21, 1980
Plugging commenced DECEMBER 21, 1980
Plugging completed DECEMBER 21, 1980
Reason for abandonment of well or producing formation
DRY

If a producing well is abandoned, date of last production 19

Was permission obtained from the Conservation Division or
its agents before plugging was commenced? YES

Name of Conservation Agent who supervised plugging of this well WM. T. OWENS
Producing formation _____ Depth to top _____ Bottom _____ Total Depth of Well _____
Show depth and thickness of all water, oil and gas formations.

OIL, GAS OR WATER RECORDS

CASING RECORD

FORMATION	CONTENT	FROM	TO	SIZE	PUT IN	PULLED OUT

Describe in detail the manner in which the well was plugged, indicating where the mud fluid
was placed and the method or methods used in introducing it into the hold. If cement or other
plugs were used, state the character of same and depth placed, from _____ feet to
_____ feet for each plug-set.

SET 1ST PLUG AT 330' WITH 50 SACKS
SET 2nd PLUG AT 40' WITH 10 SACKS AND $\frac{1}{2}$ SACK HULS
SET 5 SACKS IN THE RAT HOLE


(If additional description is necessary, use BACK of this sheet)

Name of Plugging Contractor _____

STATE OF KANSAS COUNTY OF SEDGWICK, ss.
R. D. MESSINGER (employee of owner) or (owner or operator
of the above-described well, being first duly sworn on oath, says: That I have knowledge of
the facts, statements, and matters herein contained and the log of the above-described well
as filed and that the same are true and correct. So help me God.

(Signature) *R. D. Messinger*
422 UNION CENTER, WICHITA, KANSAS 67202
(Address)

SUBSCRIBED AND SWORN TO before me this 29th day of DECEMBER, 19 80



My commission expires 6-2-82

Cynthia L. Romey
CYNTHIA L. ROMEY Notary Public.

1-26-81

JAN 26 1981
1-26-81
CONSERVATION DIVISION
Wichita, Kansas

CONTRACTORS WELL LOG

DEC 31 1980

OPERATOR:	RAM PETROLEUM CORPORATION
CONTRACTOR:	UNION DRILLING CO., INC.
LEASE NAME:	#1 KIGER
LOCATION:	NW NE SW SECTION 25-30S-8W KINGMAN COUNTY, KANSAS
COMMENCED:	DECEMBER 13, 1980
COMPLETED:	DECEMBER 21, 1980

0	304	SAND & REDBED	SET 8-5/8" AT 333'
304	3670	SHALE	WITH 225 SACKS COMMON CEMENT
3670	4069	LIME & SHALE	2% GEL., 3% CA. CL.
4069	4212	SHALE & LIME	
4212	4320	LIME & SHALE	
4320	4419	LIME	
4419		TD	

WE CERTIFY THAT THE ABOVE FOREGOING IS A TRUE AND CORRECT COPY OF LOG ON THE #1 KIGER, NW NE SW SECTION 25-30S-8W, KINGMAN COUNTY, KANSAS.

UNION DRILLING CO., INC.


R. D. Messinger

 R. D. MESSINGER

STATE OF KANSAS)
) SS
 COUNTY OF SEDGWICK)

SUBSCRIBED AND SWORN TO BEFORE ME, A NOTARY PUBLIC, IN AND FOR THE AFORESAID COUNTY AND STATE AS OF THIS 29th DAY OF DECEMBER, 1980.

MY APPOINTMENT EXPIRES:



Cynthia L. Romey

 CYNTHIA L. ROMEY-NOTARY PUBLIC