

TYPE OR PRINT

CORRECTED

NOTICE OF INTENTION TO DRILL

RULE 82-2-311

Nov-


15-095-10054-0000

TO BE FILED WITH THE STATE CORPORATION COMMISSION PRIOR TO COMMENCEMENT OF WELL

1. Operator Surray Mid-Continent Oil Co. Address Box 1878 - Wichita, Kansas
2. Lease name A. R. Garrick Well No. 3 County Kingman
3. Well Location 330' FSL & 1650' FWL Sec. 32 Township 30S Range 8W
4. Well to be drilled 330 ft. from nearest lease line.
5. Drilling Contractor Stickle Drilling Company Address Tulsa, Oklahoma
6. Type of equipment: Rotary Cable Tool Approx. date operation to begin Nov 4 195 9
7. Well to be drilled for Oil Gas Disposal Input Estimated Total Depth of Well 4450 ft.
8. Depth of deepest fresh water well within one mile of location 80 ft. If none exists, write NONE
9. Ground elevation at location is approx. 10 ft. higher or _____ ft. lower than ground elevation at water well.
10. Depth of the deepest municipal water well within three miles of location _____ ft. If none exists, write NONE
None
11. Operator states that he will set surface pipe at least 25 ft. below all Tertiary or unconsolidated deposits and, taking into consideration differences in ground elevations, that the minimum depth necessary, to the best of his knowledge and belief, to protect all fresh water zones is 115 ft. and operator agrees to set surface pipe at this location to a depth of not less than 275 ft. Alternate 1 Alternate 2 .

REMARKS: THIS IS A CORRECTED NOTICE TO
SHOW THE WELL LOCATED IN SECTION
32 INSTEAD OF SECTION 30 AS ERRONEOUSLY
REPORTED ON OUR ORIGINAL NOTICE

Signature of Operator





**State Corporation Commission of Kansas
Conservation Division
500 Insurance Building
212 North Market
Wichita 2, Kansas**

RECEIVED
STATE CORPORATION COMMISSION

JAN 20 1960

CONSERVATION DIVISION
Wichita, Kansas

1-20-60


-(IF PREFERRED, MAIL IN ENVELOPE)


TO BE FILED WITH THE STATE CORPORATION COMMISSION PRIOR TO COMMENCEMENT OF WELL

1. Operator Sunray Mid-Continent Oil Co. Address Box 1878 - Wichita, Kansas
2. Lease name A. R. Carrick Well No. 3 County Kingman
3. Well Location 330' FSL & 1650' FWL Sec. 32 ~~30~~ Township 30S Range 8W
4. Well to be drilled 330 ft. from nearest lease line.
5. Drilling Contractor Stickle Drilling Company Address Tulsa, Oklahoma
6. Type of equipment: Rotary Cable Tool Approx. date operation to begin Nov 4 195 9 OK
7. Well to be drilled for Oil Gas Disposal Input Estimated Total Depth of Well 4450 ft.
8. Depth of deepest fresh water well within one mile of location 80 ft. If none exists, write NONE
9. Ground elevation at location is approx. 10 ft. higher or _____ ft. lower than ground elevation at water well.
10. Depth of the deepest municipal water well within three miles of location _____ ft. If none exists, write NONE
None
11. Operator states that he will set surface pipe at least 25 ft. below all Tertiary or unconsolidated deposits and, taking into consideration differences in ground elevations, that the minimum depth necessary, to the best of his knowledge and belief, to protect all fresh water zones is 115 ft. and operator agrees to set surface pipe at this location to a depth of not less than 275 ft. Alternate 1 Alternate 2 .

REMARKS:

Signature of Operator



State Corporation Commission of Kansas
Conservation Division
500 Insurance Building
212 North Market
Wichita 2, Kansas

RECEIVED
STATE CORPORATION COMMISSION

NOV 4 1959

CONSERVATION DIVISION
Wichita, Kansas

11-4-59

(IF PREFERRED, MAIL IN ENVELOPE)