

STATE OF KANSAS  
STATE CORPORATION COMMISSION

WELL PLUGGING RECORD

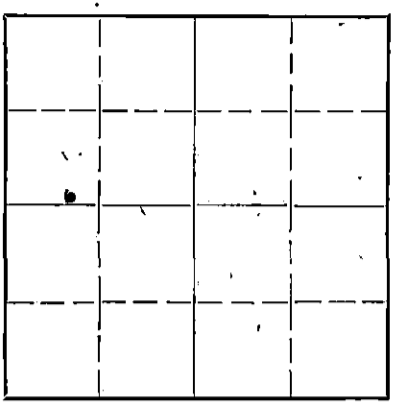
Give All Information Completely  
Make Required Affidavit  
Mail or Deliver Report to:  
Conservation Division  
State Corporation Commission  
800 Bittling Building  
Wichita, Kansas

OR  
FORMATION PLUGGING RECORD

Strike out upper line  
when reporting plug-  
ging off formations.

Reno County. Sec. 20 Twp. 24 Rge. (E) 4 (W)

Location as "NE $\frac{1}{4}$ NW $\frac{1}{4}$ SW $\frac{1}{4}$ " or footage from lines SE SW NW  
Lease Owner Nadel and Gussman  
Lease Name State Riverbed Well No. 1  
Office Address 519 National Mutual Bldg., Tulsa, Okla.  
Character of Well (completed as Oil, Gas or Dry Hole) Oil  
Date well completed January 10 19 37  
Application for plugging filed July 1 19 44  
Application for plugging approved July 20 19 44  
Plugging commenced July 21 19 44  
Plugging completed July 24 19 44  
Reason for abandonment of well or producing formation Production ~~ceased~~  
depleted.  
If a producing well is abandoned, date of last production March 19 44  
Was permission obtained from the Conservation Division or its agents before plugging was com-  
menced? Yes



Locate well correctly on above  
Section Plat

Name of Conservation Agent who supervised plugging of this well Rue L. E. Durkee, McPherson, Kansas  
Producing formation Chat Depth to top 3362 Bottom 3373 Total Depth of Well 3393 Feet  
Show depth and thickness of all water, oil and gas formations.


OIL, GAS OR WATER RECORDS

CASING RECORD

Formation	Content	From	To	Size	Put In	Pulled Out
				<del>3 1/2"</del> 7"	3357'	2571' 5"

Describe in detail the manner in which the well was plugged, indicating where the mud fluid was placed and the method or methods used in introducing it into the hold. If cement or other plugs were used, state the character of same and depth placed, from \_\_\_\_\_ feet to \_\_\_\_\_ feet for each plug set.

All mudding and plugging done as instructed by  
State plugger, Mr. R. Durkee



(If additional description is necessary, use BACK of this sheet)

Correspondence regarding this well should be addressed to Nadel and Gussman, Drawer 309, Tulsa, Okla.  
Address \_\_\_\_\_

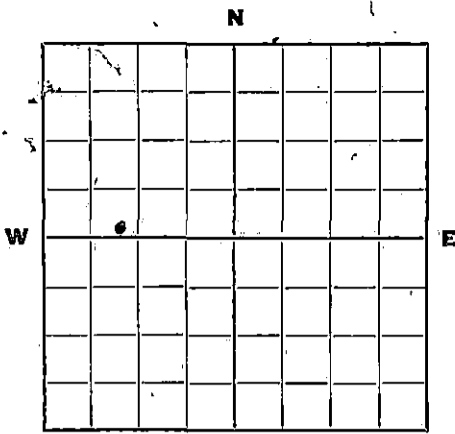
STATE OF Oklahoma, COUNTY OF Tulsa, ss.  
Herbert Gussman (employee of owner) or (owner or operator) of the above-described well,  
being first duly sworn on oath, says: That I have knowledge of the facts, statements, and matters herein contained and the log of the above-  
described well as filed and that the same are true and correct. So help me God.

(Signature) Herbert Gussman 8-16-44  
Drawer 309, Tulsa, Oklahoma  
(Address)

SUBSCRIBED AND SWORN to before me this 15th day of August 1944

Jack Brown  
Notary Public.

My commission expires April 1, 1945.



Locate well correctly.

MATERIAL REPORT 15.155.03035.0000

AND  
PLUGGING RECORD

Mail To: STATE CORPORATION COMMISSION  
Conservation Division  
800 Bitting Building  
Wichita, Kansas

NOTICE: All questions on this form must be answered.

Company Operating Nadel and Gussman  
Office Address 519 National Mutual Bldg., Tulsa, Okla.

County Reno Sec. 20 Twp. 24 Rge. 4W

Farm Name State Riverbed Well No. 1 Field Burton

Well Location SE SW NW

Name of Producing Sand Chat Total Depth 3393'

Commenced Plugging July 21 Finished July 24

DAILY AVERAGE PRODUCTION:

Initial Production: Oil 667 Gas \_\_\_\_\_ Water \_\_\_\_\_  
Production when Plugged: Oil None Gas \_\_\_\_\_ Water 100%

Estimated Total Remaining Reserves Attributable to Well at Time Abandoned None

INFORMATION ON MATERIALS RECLAIMED FROM WELL  
CASING, TUBING AND ROD DATA

Description	Size	Recovered		Junk		Reusable		Disposition Made Or To Be Made Of Usable Material
		Ft.	Tons	Ft.	Tons	Ft.	Tons	
Casing	7"	2571'				2571'		To be used by ourselves or sold to a dealer

SURFACE EQUIPMENT

Quantity	Description	*Condition	Est. Tons	Disposition Made Or To Be Made Of Reclaimed Material

\* Usable, Usable with minor repairs, or junk.

Date: August 15, 1944 Signed: [Signature] Partner  
(For Operating Co.—Title)

(See note on reverse side)

PLUGGING  
FILE 20 24 4W  
BOOK PAGE 124 LINE 40

It is very important that all questions on this form be answered, as this Department has been asked by the Petroleum Administration for War to supply data on well abandonments undertaken during the war.

**This information is very essential in aiding the war effort; therefore, this Department is requiring this report to be mailed within 5 days after the abandonment of your well.**

WELL LOG

Nadel and Gussman  
Riverbed No. 1

Sec. 20-T.24-R 4W,  
SE SW NW  
Reno County, Kansas

Total Depth - 3399'  
Commenced - 12-9-36  
Completed - 1-10-37  
Shot or treated: 3000 Gal - 1000 Gal.  
Issued: 3-20-37

Production  
potential: 667 Bbls.

Casing

~~XXXXXX~~ 7" 3357'

Sand	120	
Sand and shells	310	
Sand	341	
Shale and shells	489	
shale lime shells	649	
shale and shells	1120	
broken lime	1150	
shale	1170	
shale shells	1760	
shale	1905	
shale and lime	2130	
lime broken	2275	
lime and shale	2468	
lime	2517	
shale	2580	
lime and shale	2670	
lime broken	2725	
lime	2996	
shale and lime	3073	
lime	3133	
shale and lime	3230	
lime	3300	
shale	3332	
chat	3335	
chat and lime	3362	
chat	3373	oil treated 3000 gls.
chat and lime	3392	
chat and lime	3393	oil treated 1000gls.
Total Depth.		

**PLUGGING**  
 FILE 20 24 4W  
 BOOK PAGE 124 LINE 40