

STATE OF KANSAS
STATE CORPORATION COMMISSION

Give All Information Completely
Make Required Affidavit
Mail or Deliver Report to:
Conservation Division
State Corporation Commission
P. O. Box 17027
Wichita, Kansas 67217

WELL PLUGGING RECORD

Ford County, Sec. 1 Twp. 25S Rge. 22W (E) (W)
Location as "NE/CNW/SW" or footage from lines C NW SE

Lease Owner Mull Drilling Company, Inc.

Lease Name Regnier Well No. 1

Office Address 415 Page Court, 220 W. Douglas, Wichita, Kansas 67202

Character of Well (completed as Oil, Gas or Dry Hole) Dry Hole

Date well completed 5-15-73 19

Application for plugging filed 5-14-73 19

Application for plugging approved 5-14-73 19

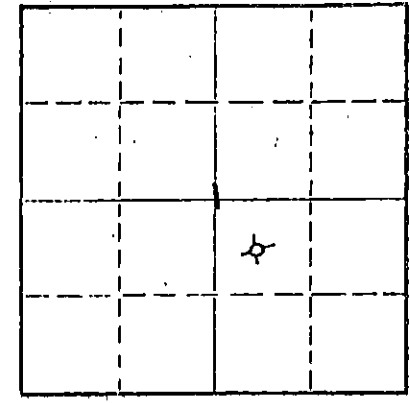
Plugging commenced 5-14-73 19

Plugging completed 5-15-73 19

Reason for abandonment of well or producing formation commercial quantities of oil not found

If a producing well is abandoned, date of last production 19

Was permission obtained from the Conservation Division or its agents before plugging was commenced? yes



Locate well correctly on above Section Plat

Name of Conservation Agent who supervised plugging of this well Edgar J. Eves - Sublette, Kansas

Producing formation Depth to top Bottom Total Depth of Well 4766 Feet

Show depth and thickness of all water, oil and gas formations.

OIL, GAS OR WATER RECORDS

CASING RECORD

FORMATION	CONTENT	FROM	TO	SIZE	PUT IN	PULLED OUT
				8 5/8"	366'	

Describe in detail the manner in which the well was plugged, indicating where the mud fluid was placed and the method or methods used in introducing it into the hole. If cement or other plugs were used, state the character of same and depth placed, from feet to feet for each plug set.

1st plug at 700' w/ 35 sx.
2nd plug at 350' w/ 35 sx.
Top plug at 45' w/ 15 sx., 1/2 sx. hulls & wood plug


RECEIVED
STATE CORPORATION COMMISSION
MAY 23 1973
CONSERVATION DIVISION
Wichita, Kansas

Name of Plugging Contractor Rains & Williamson Oil Co., Inc.
Address 435 Page Court, 220 W. Douglas, Wichita, Kansas 67202

STATE OF KANSAS COUNTY OF SEDGWICK ss.
Wilson Rains, President of Rains & Williamson Oil Co., Inc. (employee of owner) or (owner or operator) of the above-described

well, being first duly sworn on oath, says: That I have knowledge of the facts, statements, and matters herein contained and the log of the above-described well as filed and that the same are true and correct. So help me God.

(Signature) Wilson Rains
435 Page Court, 220 W. Douglas, Wichita, Kansas 67202 (Address)



Subscribed and sworn to before me this 21st day of May, 1973

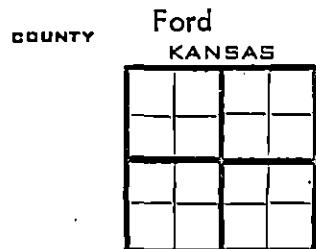
October 4, 1975 Juanita M. Green Notary Public.

WELL LOG

15-057-20045-0000

COMPANY Mull Drilling Company, Inc.
 FARM Regnier NO. 1
 RID. NO. 4
 TOTAL DEPTH 4766
 COMM. 5-5-73 COMP. 5-15-73
 CONTRACTOR Rains & Williamson Oil Co., Inc.

SEC. 1 T. 25S R. 22W
 LOC. C NW SE



CASINO
 20 10
 15 8 5/8" @ 366' w/ 200 sx., 2% gel, 3% cc.
 12 6
 13 5

ELEVATION 2362 KB
 PRODUCTION D & A

FIGURES INDICATE BOTTOM OF FORMATIONS

Surface Soil and Clay	140
Shale and Sand Streaks	376
Shale	950
Shale and Sand	1364
Shale and Shells	1532
Anhydrite	1572
Shale and Shells	2145
Shale and Lime	2820
Lime and Shale	3365
Shale and Lime	3520
Lime and Shale	3930
Lime	4766
<u>Rotary Total Depth</u>	<u>4766</u>

RECEIVED
 STATE CORPORATION COMMISSION
 MAY 23 1973
 CONSERVATION DIVISION
 Wichita, Kansas

State of Kansas
 County of Sedgwick } ss:

I, Wilson Rains, President of the Rains & Williamson Oil Co., Inc. ~~XXXXXX~~

upon oath state that the above and foregoing is a true and correct copy of the log of the Regnier #1 well.

Wilson Rains
 WILSON RAINS

Subscribed and sworn to before me this 21st day of May 19 73

Juanita M. Green
 NOTARY PUBLIC
 Juanita M. Green

My Commission Expires: October 4, 1975

