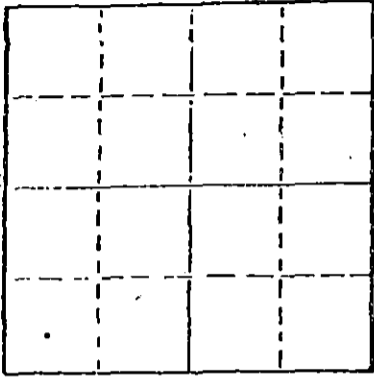


STATE OF KANSAS
STATE CORPORATION COMMISSION

WELL PLUGGING RECORD

Give All Information Completely
Make Required Affidavit
Mail or Deliver Report to
Conservation Division
State Corporation Comm.
245 North Water
Wichita, KS 67202

Ford County, Sec. 2 Twp. 25S Rge. 22W E/W
Location as "NE/CNW $\frac{1}{4}$ SW $\frac{1}{4}$ " or footage from lines
1980' FSL & 660' FWL
Lease Owner Texas Oil & Gas Corp.
Lease Name Hornung Well No. 1
Office Address 200 W. Douglas - Suite 300, Wichita, KS
Character of Well (Completed as Oil, Gas or Dry Hole) 7202
Dry Hole
Date Well completed April 30, 1980
Application for plugging filed Verbal Application 19
Application for plugging approved Verbal Approval 19
Plugging commenced April 30, 1980
Plugging completed April 30, 1980
Reason for abandonment of well or producing formation



Locate well correctly on above Section Plot

If a producing well is abandoned, date of last production 19

Was permission obtained from the Conservation Division or its agents before plugging was commenced? Yes

Name of Conservation Agent who supervised plugging of this well William T. Owen
Producing formation Depth to top Bottom Total Depth of Well 4,850'
Show depth and thickness of all water, oil and gas formations.

OIL, GAS OR WATER RECORDS

CASING RECORD

FORMATION	CONTENT	FROM	TO	SIZE	PUT IN	PULLED OUT
				8-5/8"	597'	None

Describe in detail the manner in which the well was plugged, indicating where the mud fluid was placed and the method or methods used in introducing it into the hold. If cement or other plugs were used, state the character of same and depth placed, from feet to feet for each plug set.

Filled hole with heavy rotary mud from 4,850 ft. (rotary total depth) to 597 ft. Set plug at 597 ft. and cemented with 50 sacks cement. Filled hole with heavy rotary mud from 597 ft. to 40 ft. Set solid plug at 40 ft. and cemented to cellar with 10 sacks cement, 5 sacks cement in rat hole.

Plugging operations accomplished utilizing Dowell Oil Well cementing pump truck through 4 1/2 inch drill pipe.

(If additional description is necessary, use BACK of this sheet)


Name of Plugging Contractor Dowell Div., Dow Chemical Co.
W. Railroad Avenue, Great Bend, Kansas 67530

5-7-80
STATE OF KANSAS
CORPORATION COMMISSION
WICHITA, KANSAS
MAY 7 1980
CONSERVATION DIVISION

STATE OF Kansas COUNTY OF Sedgwick
Dean Britting, Agent (employee of owner) or (owner or operator)

of the above-described well, being first duly sworn on oath, says: That I have knowledge of the facts, statements, and matters herein contained and the log of the above-described well as filed and that the same are true and correct. So help me God.

(Signature) Dean Britting
251 N. Water Ste. 10, Wichita, KS 67202
(Address)



SUBSCRIBED AND SWORN TO before me this 7th day of May, 1980

Elsie Willison
Elsie Willison - Notary Public.

My commission expires July 25, 1982

KANSAS DRILLERS LOG

COMPANY Texas Oil & Gas Corp.

SEC. 2 T. 25S R. 22W
LOC. 1980' FSL & 660' FWL

FARM Hornung NO. 1

COUNTY Ford

ROTARY TOTAL DEPTH 4,850'

COMM. April 22, 1980 COMP. April 30, 1980

CONTRACTOR H-30, INC. (Rig #5)

ISSUED May 7, 1980

CASING

10 3/4"

8 5/8" Set at 597' cemented w/400 sxs cement

ELEVATION 2,408' K.B.

5 1/2"

4 1/2"

FIGURES INDICATE BOTTOM OF FORMATIONS

Red Bed and Sand	104'
Shale and Lime	615'
Red Bed and Shale	1,464'
Shale and Lime	1,937'
Lime and Shale	3,255'
Shale and Lime	3,587'
Lime and Shale	3,625'
Shale and Lime	3,851'
Lime and Shale	4,225'
Shale and Lime	4,418'
Lime and Shale	4,655'
Shale and Lime	4,770'
Lime and Shale	4,850'
Rotary Total Depth	4,850'

I hereby certify the above and foregoing to be a true and correct log of the above described well as shown by the drilling reports.

H-30, INC.


Dean Britting
Dean Britting

State of Kansas)
) ss:
County of Sedgwick)

Subscribed and Sworn to before me a Notary Public

in and for said county and state this 7th day of

May, 1980.



Elsie Willison
Elsie Willison - Notary Public

My Commission Expires:

July 25, 1982