

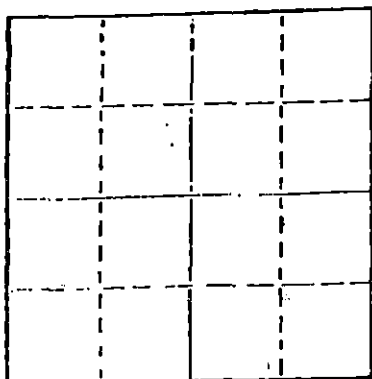
15-057-20175-0000

STATE OF KANSAS
STATE CORPORATION COMMISSION

WELL PLUGGING RECORD

Give All Information Completely
Make Required Affidavit
Mail or Deliver Report to
Conservation Division
State Corporation Comm.
245 North Water
Wichita, KS 67202

Ford County, Sec. 6 Twp. 25S Rge. 22 E/W
Location as "NE/CNW $\frac{1}{4}$ SW $\frac{1}{4}$ " or footage from lines
C SW NE
Lease Owner Imperial Oil Co.
Lease Name Mages Well No. 1-6
Office Address 720 Fourth Financial Center, Wichita, Ks.
Character of Well (Completed as Oil, Gas or Dry Hole) 67202
Dry Hole
Date Well completed 9-24 19 80
Application for plugging filed 9-24 19 80
Application for plugging approved 9-24 19 80
Plugging commenced 9-24 19 80
Plugging completed 9-24 19 80
Reason for abandonment of well or producing formation



Locate well correctly on above
Section Plot

If a producing well is abandoned, date of last production 19

Was permission obtained from the Conservation Division or its agents before plugging was commenced? Yes

Name of Conservation Agent who supervised plugging of this well Clarence Thomas
Producing formation Depth to top Bottom Total Depth of Well 4845'
Show depth and thickness of all water, oil and gas formations.

OIL, GAS OR WATER RECORDS


CASING RECORD

FORMATION	CONTENT	FROM	TO	SIZE	PUT IN	PULLED OUT
				8 5/8"	586'	None

Describe in detail the manner in which the well was plugged, indicating where the mud fluid was placed and the method or methods used in introducing it into the hold. If cement or other plugs were used, state the character of same and depth placed, from feet to feet for each plug set,

- 60 sx cement @ 800'
- 35 sx cement @ 600'
- 10 sx cement @ 40'
- 5 sx in rathole

10-15-80




(If additional description is necessary, use BACK of this sheet)

Name of Plugging Contractor White & Ellis Drilling, Inc
401 E. Douglas - Suite 500, Wichita, Kansas 67202

STATE OF KANSAS COUNTY OF SEDGWICK, ss.
Ernest Sifford (employee of owner) or (owner or operator)
of the above-described well, being first duly sworn on oath, says: That I have knowledge of the facts, statements, and matters herein contained and the log of the above-described well as filed and that the same are true and correct. So help me God.

(Signature) Ernest Sifford
401 E. Douglas - Suite 500, Wichita, Ks.
(Address) 67202

SUBSCRIBED AND SWORN TO before me this 8th day of October, 19 80.



Carolyn J. Tjaden
Carolyn S. Tjaden Notary Public.

My commission expires

OPERATOR: IMPERIAL OIL CO., 720 Fourth Financial Center, Wichita, Ks.
CONTRACTOR: White & Ellis Drilling, Inc., Box 448, El Dorado, Kansas 67042 67202

Lease Name: Mages Well No. 1-6

Sec. 6 T. 25S R. 22W Spot C SW NE

County Ford State Kansas Elevation _____

Casing Record:

Surface: 8 5/8" @ 586' with 525 sx Sxs. 3% CC

Production: _____ @ _____ with _____ Sxs.

Type Well: D & A Total Depth 4845'

Drilling Commenced: 9-13-80 Drilling Completed 9-24-80

Formation	From	To	Tops
Cellar	0	9	Mississippi - 4845'
Lime - Shale	7	950	
Anhydrite	950	1221	
Sand, Shale	1221	1400	
Shale	1400	2021	
Shale, Lime	2021	4355	
Lime	4355	4560	
Shale, Lime	4560	4790	
Lime	4790	4808	
Shale, Lime	4808	4845	

RECEIVED
STATE CORPORATION COMMISSION
OCT 15 1980
CONSERVATION DIVISION
Wichita, Kansas

COMPLETION RECORD

Liner Record: Size _____ From _____ To _____

Cementing Record: _____ Sacks _____

Perforating Record:

Formation	Perforated Interval	Number Shots

Initial Production: _____

Electric Log _____ Type and Depths Covered _____